

NOTICE!!

These documents have been scanned!

Do not place un-scanned documents beneath this notice!

Do not remove this notice from this file!

GPO Jacket No. 560-102
Print Order 61540
Rise Business Services, LLC
Job=AZ15 5/13/2019



Box Number= AZ15041



Claim Begin-End: AMC422563-AMC422563

1 Initial Receipt



AZ15041-26

AMC421078-AMC422564

United States Department of the Interior
Bureau of Land Management
 LANDS/RECREATION & PLANNING
 ONE N CENTRAL AVE
 PHOENIX, AZ 85004 -2203
 Phone: 602-417-9200

Receipt

No: 2761587

Transaction #: 2845511		ENTERED INTO COMPUTER
Date of Transaction: 03/22/2013		
CUSTOMER: APR 04 2013 <i>PS</i>		
TIM SIMS PO BOX 297 DEWEY, AZ 86327-0297 US		

LINE #	QTY	DESCRIPTION	REMARKS	UNIT PRICE	TOTAL
1	1.00	LOCATABLE MINERALS / MINING CLAIMS-NEW, UNADJUD, ONE OR MORE AUTH NOS / NEW MINING CLAIM LOCATION FEE \$34 CASES: AMC422563/\$34.00		- n/a -	34.00
2	1.00	LOCATABLE MINERALS / MINING CLAIMS-NEW, UNADJUD, ONE OR MORE AUTH NOS / NEW MINING CLAIM PROCESSING FEE \$15 CASES: AMC422563/\$15.00		- n/a -	15.00
3	1.00	LOCATABLE MINERALS / MINING CLAIMS-NEW, UNADJUD, ONE OR MORE AUTH NOS / NEW MINING CLAIM MAINT FEE \$140 CASES: AMC422563/\$140.00		- n/a -	140.00
4	1.00	LOCATABLE MINERALS / MINING CLAIMS-NOT NEW-UNADJUD, ONE AUTH NO. ONLY / MINING CLAIM MONEY RECEIVED CASES: AMC422563/\$420.00	ENTERED INTO COMPUTER NEW ASSOC APR 04 2013 PLACER LOCATION	- n/a -	420.00
TOTAL:					\$609.00

PAYMENT INFORMATION				
1	AMOUNT:	609.00	POSTMARKED:	03/20/2013
	TYPE:	CHECK	RECEIVED:	03/21/2013
	CHECK NO:	1477		
	NAME:	SIMS, TIMOTHY L PO BOX 297		

	DEWEY AZ 86327-0297 US
--	------------------------

REMARKS

This receipt was generated by the automated BLM Collections and Billing System and is a paper representation of a portion of the official electronic record contained therein.

NOTICE!!

These documents have been scanned!

Do not place un-scanned documents beneath this notice!

Do not remove this notice from this file!

GPO Jacket No. 560-102
Print Order 61540
Rise Business Services, LLC
Job=AZ15 5/13/2019



Box Number= AZ15041



Claim Begin-End: AMC422563-AMC422563

2 Correspondence



AZ15041-26

AMC421078-AMC422564

**NO
DOCUMENTS
FOUND**

NO DOCUMENTS FOUND
NO DOCUMENTS FOUND

NOTICE!!

These documents have been scanned!

Do not place un-scanned documents beneath this notice!

Do not remove this notice from this file!

GPO Jacket No. 560-102
Print Order 61540
Rise Business Services, LLC
Job=AZ15 5/13/2019



Box Number= AZ15041



Claim Begin-End: AMC422563-AMC422563

3 Transfers



AZ15041-26

AMC421078-AMC422564

**NO
DOCUMENTS
FOUND**

NO DOCUMENTS FOUND
NO DOCUMENTS FOUND

NOTICE!!

These documents have been scanned!

Do not place un-scanned documents beneath this notice!

Do not remove this notice from this file!

GPO Jacket No. 560-102
Print Order 61540
Rise Business Services, LLC
Job=AZ15 5/13/2019



Box Number= AZ15041



Claim Begin-End: AMC422563-AMC422563

4 Miscellaneous



AZ15041-26

AMC421078-AMC422564

**NO
DOCUMENTS
FOUND**

NO DOCUMENTS FOUND
NO DOCUMENTS FOUND

NOTICE!!

These documents have been scanned!

Do not place un-scanned documents beneath this notice!

Do not remove this notice from this file!

GPO Jacket No. 560-102
Print Order 61540
Rise Business Services, LLC
Job=AZ15 5/13/2019



Box Number= AZ15041



Claim Begin-End: AMC422563-AMC422563

5 Annual Filings



AZ15041-26

AMC421078-AMC422564

UNITED STATES
DEPARTMENT OF THE INTERIOR
BUREAU OF LAND MANAGEMENT
MAINTENANCE FEE WAIVER CERTIFICATION

219

422563

FORM APPROVED
OMB NO. 1004-0114
Expires: January 31, 2020


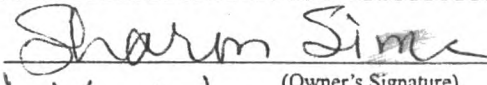

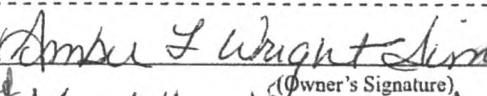
SEE INSTRUCTIONS ON PAGE 2

1. This small miner waiver is filed for the assessment year beginning on September 1, 2019 and ending on September 1, 2020.
2. The undersigned and all related parties owned ten or fewer mining claims, mill, or tunnel sites located and maintained on Federal lands in the United States of America on September 1, 2019.
3. The undersigned have performed the assessment work required by law for each mining claim listed prior to filing this waiver and understand that by filing this form, the undersigned must file an affidavit of assessment work with the Bureau of Land Management (BLM) by the December 30th following the filing of this waiver.
4. The undersigned understand that if the assessment work obligation has not yet come due under 30 U.S.C. 28 (for those claims in their first assessment year only), a notice of intent to hold reciting this condition must be recorded by the December 30th following the filing of this waiver.
5. The undersigned understand that mill and tunnel sites may also be listed on this waiver and be waived from payment of the maintenance fee, and that a notice of intent to hold for these sites is required to be filed with the BLM by the December 30th following the filing of this waiver.
6. The undersigned understand and acknowledge that pursuant to 43 U.S.C. 1212 and 18 U.S.C. 1001, the filing or recording of a false, fictitious, or fraudulent document with the BLM may result in a fine of up to \$250,000, a prison term not to exceed five years, or both.
7. The mining claims, mill or tunnel sites for which this waiver from payment of the maintenance fees is requested are:

CLAIM OR SITE NAME	BLM RECORDATION SERIAL NUMBER
1. Four and One mining Association Claim	AMC 422 563
2.	
3.	
4.	
5.	
6.	
7.	
8.	
9.	
10.	

RECEIVED
 BLM AZ STATE OFFICE
 PHOENIX, ARIZONA
 219 AUG 16 P 3: 19

The owner(s) (claimants) of the above mining claims and sites are:

Timothy L. Sims (Owner's Name - Please Print) 9140 S. Donald Trl (Owner's Mailing Address)	 (Owner's Signature) Kirkland (City) AZ (State) 86332 (Zip Code)
Sharon Sims (Owner's Name - Please Print) 9140 S. Donald Trl ^{updated PB} (Owner's Mailing Address)	 (Owner's Signature) Kirkland (City) AZ (State) 86332 (Zip Code)
Timothy A Sims (Owner's Name - Please Print) 9140 S. Donald Trl ^{updated PB} (Owner's Mailing Address)	 (Owner's Signature) Kirkland (City) AZ (State) 86332 (Zip Code)
Amber Lynn Wright-Sims ^{updated PB} (Owner's Name - Please Print) 9140 S. Donald Trl ^{updated PB} (Owner's Mailing Address)	 (Owner's Signature) Kirkland (City) AZ (State) 86332 (Zip Code)

NW 2/ Each
(Continued on page 2)

ENTERED SEP 09 2019 AC 483 PB

3-Addresses Updated; AC 170 Entered PB

_____ (Owner's Name - Please Print)	_____ (Owner's Signature)		
_____ (Owner's Mailing Address)	_____ (City)	_____ (State)	_____ (Zip Code)

_____ (Owner's Name - Please Print)	_____ (Owner's Signature)		
_____ (Owner's Mailing Address)	_____ (City)	_____ (State)	_____ (Zip Code)

_____ (Owner's Name - Please Print)	_____ (Owner's Signature)		
_____ (Owner's Mailing Address)	_____ (City)	_____ (State)	_____ (Zip Code)

_____ (Owner's Name - Please Print)	_____ (Owner's Signature)		
_____ (Owner's Mailing Address)	_____ (City)	_____ (State)	_____ (Zip Code)

18 U.S.C. 1001 and 43 U.S.C. 1212 make it a crime for any person knowingly and willfully to make to any department or agency of the United States any false, fictitious or fraudulent statements or representations as to any matter within its jurisdiction.

INSTRUCTIONS

1. This certification is made under the provisions of 43 U.S.C. § 1744 and 30 U.S.C. §28-28k and the regulations thereunder (43 CFR Part 3830).
2. The claimant(s) must fill in the dates in paragraph 1 for the beginning and ending of the assessment year for which this waiver is sought.
3. The claimant(s) must fill in the date in paragraph 2 for the beginning of the assessment year for which this waiver is sought.
4. All claim and site names and BLM serial numbers must be listed for the mining claims, mill sites, and tunnel sites for which the waiver is sought.
5. All owners of the mining claims, mill sites, and tunnel sites and their addresses must be given.
6. This waiver form must be signed by all the claimants or their designated agent, in original form. If an agent is designated, a notarized designation of agent, signed by all of the claimants with proper address given, must be submitted with this waiver.
7. This form must be filed no later than September 1st for the upcoming assessment year in the BLM State Office where the mining claims or sites are recorded, or the waiver cannot be granted by the BLM. (Example: To obtain a waiver for the assessment year 2012, which begins on September 1, 2011, you must qualify for and file for a waiver no later than September 1, 2011, in the proper BLM State Office.)
8. For all mining claims which require assessment work, you must record an affidavit of labor on or before the December 30th immediately following the filing of this waiver. For all other mining claims or sites waived, you must record a notice of intent to hold on or before the December 30th immediately following the filing of this waiver.
9. Mill and tunnel sites may also be listed on this waiver and be waived from payment of the maintenance fee. A notice of intent to hold for these sites is required to be filed by the December 30th following the filing of this waiver.

PHOENIX, ARIZONA
 2019 AUG 19 P 3:19
 BLM AZ STATE OFFICE
 RECEIVED

FOR OFFICIAL USE ONLY

UNITED STATES
DEPARTMENT OF THE INTERIOR
BUREAU OF LAND MANAGEMENT
MAINTENANCE FEE WAIVER CERTIFICATION

431
[Handwritten signature]

422563

FORM APPROVED
OMB NO. 1004-0114
Expires: January 31, 2020

SEE INSTRUCTIONS ON PAGE 2

1. This small miner waiver is filed for the assessment year beginning on September 1, 2018 and ending on September 1, 2019.
2. The undersigned and all related parties owned ten or fewer mining claims, mill, or tunnel sites located and maintained on Federal lands in the United States of America on September 1, 2018.
3. The undersigned have performed the assessment work required by law for each mining claim listed prior to filing this waiver and understand that by filing this form, the undersigned must file an affidavit of assessment work with the Bureau of Land Management (BLM) by the December 30th following the filing of this waiver.
4. The undersigned understand that if the assessment work obligation has not yet come due under 30 U.S.C. 28 (for those claims in their first assessment year only), a notice of intent to hold reciting this condition must be recorded by the December 30th following the filing of this waiver.
5. The undersigned understand that mill and tunnel sites may also be listed on this waiver and be waived from payment of the maintenance fee, and that a notice of intent to hold for these sites is required to be filed with the BLM by the December 30th following the filing of this waiver.
6. The undersigned understand and acknowledge that pursuant to 43 U.S.C. 1212 and 18 U.S.C. 1001, the filing or recording of a false, fictitious, or fraudulent document with the BLM may result in a fine of up to \$250,000, a prison term not to exceed five years, or both.
7. The mining claims, mill or tunnel sites for which this waiver from payment of the maintenance fees is requested are:

CLAIM OR SITE NAME	BLM RECORDATION SERIAL NUMBER
1. Four and One Mining Association claim	AMC 422563 (913)
2.	
3.	
4.	
5.	
6.	
7.	
8.	
9.	
10.	

RECEIVED
BLM AZ STATE OFFICE
2018 AUG 24 P 1:39
PHOENIX, ARIZONA

The owner(s) (claimants) of the above mining claims and sites are:

10 Timothy L Sims
(Owner's Name - Please Print)
9140 S. Donald Trl
(Owner's Mailing Address)

[Signature]
(Owner's Signature)
Kirkland AZ 86332
(City) (State) (Zip Code)

10 Sharon Sims
(Owner's Name - Please Print)
9140 S. Donald Trl
(Owner's Mailing Address)

[Signature]
(Owner's Signature)
Kirkland AZ 86332
(City) (State) (Zip Code)

10 Timothy A. Sims
(Owner's Name - Please Print)
9140 S. Donald Trl
(Owner's Mailing Address)

[Signature]
(Owner's Signature)
Kirkland AZ 86332
(City) (State) (Zip Code)

10 Amber Lynn Wright-Sims
(Owner's Name - Please Print)
9140 S. Donald Trl
(Owner's Mailing Address)

[Signature]
(Owner's Signature)
Kirkland AZ 86332
(City) (State) (Zip Code)

(Continued on page 2)

ENTERED SEP 13 2018

[Handwritten mark]

(Owner's Name - Please Print)	(Owner's Signature)
(Owner's Mailing Address)	(City) (State) (Zip Code)
(Owner's Name - Please Print)	(Owner's Signature)
(Owner's Mailing Address)	(City) (State) (Zip Code)
(Owner's Name - Please Print)	(Owner's Signature)
(Owner's Mailing Address)	(City) (State) (Zip Code)
(Owner's Name - Please Print)	(Owner's Signature)
(Owner's Mailing Address)	(City) (State) (Zip Code)

18 U.S.C. 1001 and 43 U.S.C. 1212 make it a crime for any person knowingly and willfully to make to any department or agency of the United States any false, fictitious or fraudulent statements or representations as to any matter within its jurisdiction.

INSTRUCTIONS

1. This certification is made under the provisions of 43 U.S.C. § 1744 and 30 U.S.C. §28-28k and the regulations thereunder (43 CFR Part 3830).
2. The claimant(s) must fill in the dates in paragraph 1 for the beginning and ending of the assessment year for which this waiver is sought.
3. The claimant(s) must fill in the date in paragraph 2 for the beginning of the assessment year for which this waiver is sought.
4. All claim and site names and BLM serial numbers must be listed for the mining claims, mill sites, and tunnel sites for which the waiver is sought.
5. All owners of the mining claims, mill sites, and tunnel sites and their addresses must be given.
6. This waiver form must be signed by all the claimants or their designated agent, in original form. If an agent is designated, a notarized designation of agent, signed by all of the claimants with proper address given, must be submitted with this waiver.
7. This form must be filed no later than September 1st for the upcoming assessment year in the BLM State Office where the mining claims or sites are recorded, or the waiver cannot be granted by the BLM. (Example: To obtain a waiver for the assessment year 2012, which begins on September 1, 2011, you must qualify for and file for a waiver no later than September 1, 2011, in the proper BLM State Office.)
8. For all mining claims which require assessment work, you must record an affidavit of labor on or before the December 30th immediately following the filing of this waiver. For all other mining claims or sites waived, you must record a notice of intent to hold on or before the December 30th immediately following the filing of this waiver.
9. Mill and tunnel sites may also be listed on this waiver and be waived from payment of the maintenance fee. A notice of intent to hold for these sites is required to be filed by the December 30th following the filing of this waiver.

FOR OFFICIAL USE ONLY

When Recorded Return Document to:

Timothy L Sims
9140 S. Donald Trl
Kirkland, AZ 86332

ENTERED AUG 30 2018 AC 170 (24)

ADDRESS UPDATED
Check here is this is a change of address.

Amc 422563

Telephone: 928 632 7435

E-mail address: reggieSims1@gmail.com
reggieSims1@gmail.com

AFFIDAVIT OF PERFORMANCE OF ANNUAL WORK

1. State of Arizona, County of Yavapai ss:

2. I (Name) Timothy L. Sims


3. Reside at (Address) 9140 S. Donald Trl
Kirkland, AZ 86332

City Kirkland County Yavapai

State AZ Zip 86332

being duly sworn, depose and say that I am a citizen of the United States, more than eighteen years of age, and that all of the facts set forth in this affidavit, subject to the provisions and penalties of 18 U.S.C. 1001 pertaining to the filing of false, fictitious, or fraudulent statements with the United States, are true and correct according to the best of my knowledge, information and belief.

4. Owner's name and address (If not shown in Items 1-3 above). Sharon Sims
Timothy A. Sims, Amber Lynn Wright-Sims



5. That I am personally acquainted with the mining claim(s). The work and improvements were made by and at the expense of the owner(s) of said claim(s). Said contiguous group of claims, listed on this document, are situated in the

(optional) Mining District; _____ County, Arizona.

Line No.	AMC NUMBER	CLAIM/SITE NAME	COUNTY RECORDER DATA (If available)	TWP	RNG	SEC
1	Amc 422563	Four & one Association Claim		T 12-N	R 1-W	17
2						
3						
4						
5						
6						

AC 480 + AC 170
ENTERED AUG 30 2018
PB

Maintenance fee Statement
is Attached-

RECEIVED
BLM AZ STATE OFFICE
2018 AUG 24 P 11:39
PHOENIX, ARIZONA
BLM
Date
Stamp

7					
8					
9					
10					

6. That between the dates starting at 12 o'clock noon on September 1, 20 18 and ending at 12 o'clock noon on September 1, 20 19 at least \$ 620~~00~~ dollars worth of work and improvements were done and performed upon said claim(s) or upon one or more of a contiguous group of claims for the benefit of all, wholly or partly outside of a contiguous group of claims for the benefit of all, not including the location work.

7. That the following persons were employed to perform the work and improvements described herein: Maintenance
performers by Claim Holders

8. That the work and improvements performed were: RETURNED in January 3 days Test 3"
Mic Ulyan claim, 7.2 acres Five's sm/pieces, Between Feb, 2019 SAME AREA 3", 3 gens
Will be going up Nov. 2018 For Road Maint, Clean up, & MORE Testing - 3 days,

9. Dated: 8-16-2018 Signature: [Signature]

SUBSCRIBED AND SWORN TO before me, a Notary Public, this 17 day of August 2018

By: Timothy Lee Sims
Notary Public [Signature]




My Commission Expires 10-1-2021

Bureau of Land Management
Arizona State Office
www.blm.gov/az

No. of Claims: _____ x \$10 = _____
Check No.: _____ Init. _____
Receipt No.: 4246223
For BLM Use Only

Tim Sims
9140 S. Donald Trl
Kirkland, AZ 86332



7018 1130 0001 6224 4545



PHOENIX, ARIZONA



86004

2018 AUG 24 P 1:19

U.S. POST
PAID
PRESCOTT
86301
AUG 22
AMOUNT
\$6
R2304M1

Attention: Pauline Brown
Bureau of Land Management
One North Central Suite 800
Phoenix, AZ 85004-4427

85004-442700



3277-08
70
NT
8
T, AZ
PAGE

Customer Name Update Screen

System ID:MC

Name: SIMS TIMOTHY L

Lookup

Proprietor #: 2210584

Renumber To:

Category: P - PRIVATE

Address: 9140 S DONALD TRL

AC 170

ENTERED AUG 30 2018

Address

City: KIRKLAND

State: AZ

Lookup

Zip: 863325098

UNDELIVERABLE

No Annual Reminders

Email: TIMSH39@GMAIL.COM

Phone: 928-632-7435

Save

Save/Override DataFlux

Delete

Renumber

Customer details successfully saved for Customer Id 2210584

Customer Name Update Screen

System ID:MC

Name: SIMS TIMOTHY L Lookup

Proprietor #: 2210584 Renumber To:

Category: P - PRIVATE

Address: PO BOX 297

← PREVIOUS ADDRESS

City: DEWEY

State: AZ Lookup

Zip: 863270297

- UNDELIVERABLE
- No Annual Reminders

Email: TIMSH39@GMAIL.COM

Phone: 928-632-7435

Save
Save/Override DataFlux
Delete
Renumber

United States Department of the Interior
Bureau of Land Management
 DIV OF LANDS, MINRLS & ENERGY
 ONE N CENTRAL AVE
 PHOENIX, AZ 85004 -4427
 Phone: 602-417-9200

Receipt

No: 4246223

Transaction #: 4361684	
Date of Transaction: 08/27/2018	
CUSTOMER:	
TIM SIMS 9140 S DONALD TRL KIRKLAND, AZ 86332-5098 US	

AC 480 & AC 170
ENTERED AUG 30 2018
RS

LINE #	QTY	DESCRIPTION	REMARKS	UNIT PRICE	TOTAL
1	1.00	LOCATABLE MINERALS / MINING CLAIMS- NOT NEW-UNADJUD, ONE AUTH NO. ONLY / MINING CLAIM MONEY RECEIVED CASES: AMC422563/\$10.00	POL 2018/1 WAV	- n/a -	10.00
TOTAL:					\$10.00

PAYMENT INFORMATION			
1	AMOUNT:	10.00	POSTMARKED: N/A
	TYPE:	CHECK	RECEIVED: 08/24/2018
	CHECK NO:	1879	
	NAME:	SIMS, TIM 9140 S DONALD TRL KIRKLAND AZ 86332-5098 US	

REMARKS

This receipt was generated by the automated BLM Collections and Billing System and is a paper representation of a portion of the official electronic record contained therein.

AMC422563

PHOENIX, ARIZONA

2011 AUG 22 A 7 44

RECEIVED
BLM AZ STATE OFFICE

8-17-17

BLM
One North Central
Suite 800
Phoenix, AZ 85004 -

RE: Four and One
Association Claim

To: Pauline Brown

From: Sharm Sims AMC 422563

The check did not get into
my registered mail with
the forms - Here is the \$10⁰⁰
for our claim -
Sharm Sims

#3950431

928 632 7435

S. Sims
PO Box 297
Dewey, AZ 86307

PHOENIX AZ 852

AUG 22 2017 PM 8:1



Attn
Pauline Brown

B.L.M.
one north Central
suite 800
Phoenix, AZ 85004-4427

PHOENIX, ARIZONA

2017 AUG 22 A 7:43

RECEIVED
BLM AZ STATE OFFICE

85004-4427

United States Department of the Interior
Bureau of Land Management
 DIV OF LANDS, MINRLS & ENERGY
 ONE N CENTRAL AVE
 PHOENIX, AZ 85004 -4427
 Phone: 602-417-9200

Receipt

No: 3950431

Transaction #: 4060159	
Date of Transaction: 08/22/2017	
CUSTOMER:	
	SHARON SIMS PO BOX 1149 MAYER, AZ 86333-1149 US

LINE #	QTY	DESCRIPTION	REMARKS	UNIT PRICE	TOTAL
1	1.00	LOCATABLE MINERALS / MINING CLAIMS- NOT NEW-UNADJUD, ONE AUTH NO. ONLY / MINING CLAIM MONEY RECEIVED CASES: AMC422563/\$10.00		- n/a -	10.00
TOTAL:					\$10.00

PAYMENT INFORMATION					
1	AMOUNT:	10.00	POSTMARKED:	08/17/2017	
	TYPE:	CHECK	RECEIVED:	08/22/2017	
	CHECK NO:	1147			
	NAME:	SIMS, SHARON PO BOX 1149 MAYER AZ 86333-1149 US			

REMARKS
MISSING CHECK FROM PERVIOUS MAIL SENT IN

This receipt was generated by the automated BLM Collections and Billing System and is a paper representation of a portion of the official electronic record contained therein.

*POC processed by Rmyers
8/28/17*

**DEPARTMENT OF THE INTERIOR
BUREAU OF LAND MANAGEMENT
MINING CLAIMS**

Run Date/Time: 08/28/2017 08:03 AM

(LIVE) Serial Register Page

Page 1 of 1

01 10-21-1976;090STAT0090;43USC1744

Case Type 384201: PLACER CLAIM

Claim Name: FOUR AND ONE

Commodity :

Case Disposition: ACTIVE

Required Maintenance Fee: \$620.00

Total Acres

80.000

Serial Number

AMC422563

Lead File Number

AMC422563

Name & Address

Int Rel

WRIGHT-SIMS AMBER L	PO BOX 297	DEWEY, AZ 86327-0297	CLAIMANT
SIMS TIMOTHY L	PO BOX 297	DEWEY, AZ 86327-0297	CLAIMANT
SIMS TIMOTHY A	PO BOX 297	DEWEY, AZ 86327-0297	CLAIMANT
SIMS SHARON	PO BOX 297	DEWEY, AZ 86327-0297	CLAIMANT

Mer Twp Rng Sec

Quadrant

District/Field Office

County

14	0120N	0010W	017	NE,NW	HASSAYAMPA FO	YAVAPAI
----	-------	-------	-----	-------	---------------	---------

Act Date	Code	Action	Action	Remarks	Receipt Number
-----------------	-------------	---------------	---------------	----------------	-----------------------

03/18/2013	403	LOCATION DATE			
03/21/2013	395	RECORDATION NOTICE RECD	1		2761587
08/22/2017	480	EVID OF ASSMT FILED	2017		3950431
08/24/2016	483	SMALL MINER CERT FILED	2017		
08/24/2016	480	EVID OF ASSMT FILED	2016		3640600
08/26/2015	483	SMALL MINER CERT FILED	2016		
08/26/2015	480	EVID OF ASSMT FILED	2015		3378211
08/26/2014	483	SMALL MINER CERT FILED	2015		
08/26/2014	480	EVID OF ASSMT FILED	2014		3113837
08/23/2013	483	SMALL MINER CERT FILED	2014		
03/21/2013	484	LOCATION YEAR / MAINTENANCE	2013;\$140		2761587
12/16/2013	481	NOTICE OF INTENT TO HOLD	2013		2931863
07/03/2017	396	TRF OF INTEREST FILED	EMERSON JERRY		3879971
09/26/2016	113	ADDITIONAL INFO RECEIVED	CORRECTED WAIVER		
09/22/2016	113	ADDITIONAL INFO RECEIVED	REC'D ORIGINAL WAIVER		
10/15/2015	113	ADDITIONAL INFO RECEIVED	CORRECTED WAIVER		
06/24/2013	669	LAND STATUS CHECKED			
03/21/2013	501	ACCT ADV IN LEAD FILE	AMC422563;		
03/21/2013	685	ADDL MAINTENANCE FEE	2013;\$420		2761587
03/20/2013	404	COUNTY RECORDATION	20130016169		
03/20/2013	404	COUNTY RECORDATION	0;4944;920		

Line Nr Remarks

NO WARRANTY IS MADE BY BLM
FOR USE OF THE DATA FOR
PURPOSES NOT INTENDED BY BLM

Action Code Update

Serial-No: AMC422563

Status: ACTIVE

Bottom of Screen

	Del?	Date (mm/dd/yyyy)	Code	Action Taken	Action Remark	Receipt Nr	Ins User	Mod User
<input checked="" type="radio"/> 1	<input type="checkbox"/> X	03/18/2013	403	LOCATION DATE			PAULINEB	
<input type="radio"/> 2	<input type="checkbox"/> X	03/21/2013		RECORDATION NOTICE RECD		2761587	CBS_IMPT	
<input type="radio"/> 3	<input type="checkbox"/> X	08/24/2016	483	SMALL MINER CERT FILED	2017		RMYERS	
<input checked="" type="radio"/> 4	<input type="checkbox"/> X	08/22/2017	480	EVID OF ASSMT FILED	2017	3950431	RMYERS	
<input type="radio"/> 5	<input type="checkbox"/> X	07/03/2017	396	TRF OF INTEREST FILED	EMERSON JERRY	3879971	RMYERS	RMYERS
<input type="radio"/> 6	<input type="checkbox"/> X	09/26/2016	113	ADDITIONAL INFO RECEIVED	CORRECTED WAIVER		PAULINEB	
<input type="radio"/> 7	<input type="checkbox"/> X	09/22/2016	113	ADDITIONAL INFO RECEIVED	REC'D ORIGINAL WAIVER		IORTEGA	
<input type="radio"/> 8	<input type="checkbox"/> X	08/24/2016	913	MAINT WAIVER DOC FILED	2017		IORTEGA	
<input type="radio"/> 9	<input type="checkbox"/> X	08/24/2016	480	EVID OF ASSMT FILED	2016	3640600	IORTEGA	
<input type="radio"/> 10	<input type="checkbox"/> X	10/15/2015	113	ADDITIONAL INFO RECEIVED	CORRECTED WAIVER		IREYMAN	
<input type="radio"/> 11	<input type="checkbox"/> X	08/26/2015	483	SMALL MINER CERT FILED	2016		RMYERS	
<input type="radio"/> 12	<input type="checkbox"/> X	08/26/2015	913	MAINT WAIVER DOC FILED	2016		IREYMAN	
<input type="radio"/> 13	<input type="checkbox"/> X	08/26/2015	480	EVID OF ASSMT FILED	2015	3378211	IREYMAN	
<input type="radio"/> 14	<input type="checkbox"/> X	08/26/2014	483	SMALL MINER CERT FILED	2015		RMYERS	
<input type="radio"/> 15	<input type="checkbox"/> X	08/26/2014	913	MAINT WAIVER DOC FILED	2015		RMYERS	
<input type="radio"/> 16	<input type="checkbox"/> X	08/26/2014	480	EVID OF ASSMT FILED	2014	3113837	RMATTSON	
<input type="radio"/> 17	<input type="checkbox"/> X	12/16/2013	481	NOTICE OF INTENT TO HOLD	2013	2931863	RMYERS	
<input type="radio"/> 18	<input type="checkbox"/> X	08/23/2013	483	SMALL MINER CERT FILED	2014		RMYERS	
<input type="radio"/> 19	<input type="checkbox"/> X	08/23/2013	913	MAINT WAIVER DOC FILED	2014		PAULINEB	
<input type="radio"/> 20	<input type="checkbox"/> X	06/24/2013	669	LAND STATUS CHECKED			REBERT	
<input type="radio"/> 21	<input type="checkbox"/> X	03/21/2013	501	ACCT ADV IN LEAD FILE	AMC422563		PAULINEB	
<input type="radio"/> 22	<input type="checkbox"/> X	03/21/2013	685	ADDL MAINTENANCE FEE	2013:\$420	2761587	PAULINEB	
<input type="radio"/> 23	<input type="checkbox"/> X	03/21/2013	484	LOCATION YEAR / MAINTENANCE FEE	2013:\$140	2761587	PAULINEB	
<input type="radio"/> 24	<input type="checkbox"/> X	03/20/2013	404	COUNTY RECORDATION	20130016169		REBERT	
<input type="radio"/> 25	<input type="checkbox"/> X	03/20/2013	404	COUNTY RECORDATION	04944.920		PAULINEB	REBERT

Actions: 25

Provide me with new occurrences

Please SAVE&CONTINUE Between DELETES and NEW/CHANGE Lines

Save & Continue

Save & Exit

Cancel

Lookup

CMR Lookup

Serial-No: AMC422563

Top of Screen

243

MAINTENANCE FEE WAIVER CERTIFICATION

FORM APPROVED
OMB NO. 1004-0114
Expires: January 31, 2020

SEE INSTRUCTIONS ON PAGE 2

Amc 422563

1. This small miner waiver is filed for the assessment year beginning on September 1, 2017 and ending on September 1, 2018.
2. The undersigned and all related parties owned ten or fewer mining claims, mill, or tunnel sites located and maintained on Federal lands in the United States of America on September 1, 2017.
3. The undersigned have performed the assessment work required by law for each mining claim listed prior to filing this waiver and understand that by filing this form, the undersigned must file an affidavit of assessment work with the Bureau of Land Management (BLM) by the December 30th following the filing of this waiver.
4. The undersigned understand that if the assessment work obligation has not yet come due under 30 U.S.C. 28 (for those claims in their first assessment year only), a notice of intent to hold reciting this condition must be recorded by the December 30th following the filing of this waiver.
5. The undersigned understand that mill and tunnel sites may also be listed on this waiver and be waived from payment of the maintenance fee, and that a notice of intent to hold for these sites is required to be filed with the BLM by the December 30th following the filing of this waiver.
6. The undersigned understand and acknowledge that pursuant to 43 U.S.C. 1212 and 18 U.S.C. 1001, the filing or recording of a false, fictitious, or fraudulent document with the BLM may result in a fine of up to \$250,000, a prison term not to exceed five years, or both.
7. The mining claims, mill or tunnel sites for which this waiver from payment of the maintenance fees is requested are:

CLAIM OR SITE NAME	BLM RECORDATION SERIAL NUMBER
1. Four & one Mining Association Claim	✓ AMC 422563
2.	
3.	
4.	
5.	
6.	
7.	
8.	
9.	
10.	

ENTERED
Ac 483
SEP 11 2017
BY: [Signature]

RECEIVED
BLM AZ STATE OFFICE
2017 AUG 22 A 6:49
PHOENIX, ARIZONA

The owner(s) (claimants) of the above mining claims and sites are:

<p>Timothy L Sims ✓ (Owner's Name - Please Print) PO Box 297 (Owner's Mailing Address)</p>	<p>[Signature] ✓ (Owner's Signature) Dewey, AZ 86327 (City) (State) (Zip Code)</p>
<p>Sharon Sims ✓ (Owner's Name - Please Print) PO Box 297 (Owner's Mailing Address)</p>	<p>[Signature] ✓ (Owner's Signature) Dewey, AZ 86327 (City) (State) (Zip Code)</p>
<p>Timothy A Sims ✓ (Owner's Name - Please Print) PO Box 297 (Owner's Mailing Address)</p>	<p>[Signature] ✓ (Owner's Signature) Dewey, AZ 86327 (City) (State) (Zip Code)</p>
<p>Ambu Lynn Wright-Sims ✓ (Owner's Name - Please Print) PO Box 297 (Owner's Mailing Address)</p>	<p>[Signature] ✓ (Owner's Signature) Dewey, AZ 86327 (City) (State) (Zip Code)</p>

(Continued on page 2)

NW CHECK
1 EACH

(Owner's Name - Please Print)	(Owner's Signature)		
(Owner's Mailing Address)	(City)	(State)	(Zip Code)
(Owner's Name - Please Print)	(Owner's Signature)		
(Owner's Mailing Address)	(City)	(State)	(Zip Code)
(Owner's Name - Please Print)	(Owner's Signature)		
(Owner's Mailing Address)	(City)	(State)	(Zip Code)
(Owner's Name - Please Print)	(Owner's Signature)		
(Owner's Mailing Address)	(City)	(State)	(Zip Code)

18 U.S.C. 1001 and 43 U.S.C. 1212 make it a crime for any person knowingly and willfully to make to any department or agency of the United States any false, fictitious or fraudulent statements or representations as to any matter within its jurisdiction.

INSTRUCTIONS

1. This certification is made under the provisions of 43 U.S.C. § 1744 and 30 U.S.C. §28-28k and the regulations thereunder (43 CFR Part 3830).
2. The claimant(s) must fill in the dates in paragraph 1 for the beginning and ending of the assessment year for which this waiver is sought.
3. The claimant(s) must fill in the date in paragraph 2 for the beginning of the assessment year for which this waiver is sought.
4. All claim and site names and BLM serial numbers must be listed for the mining claims, mill sites, and tunnel sites for which the waiver is sought.
5. All owners of the mining claims, mill sites, and tunnel sites and their addresses must be given.
6. This waiver form must be signed by all the claimants or their designated agent, in original form. If an agent is designated, a notarized designation of agent, signed by all of the claimants with proper address given, must be submitted with this waiver.
7. This form must be filed no later than September 1st for the upcoming assessment year in the BLM State Office where the mining claims or sites are recorded, or the waiver cannot be granted by the BLM. (Example: To obtain a waiver for the assessment year 2012, which begins on September 1, 2011, you must qualify for and file for a waiver no later than September 1, 2011, in the proper BLM State Office.)
8. For all mining claims which require assessment work, you must record an affidavit of labor on or before the December 30th immediately following the filing of this waiver. For all other mining claims or sites waived, you must record a notice of intent to hold on or before the December 30th immediately following the filing of this waiver.
9. Mill and tunnel sites may also be listed on this waiver and be waived from payment of the maintenance fee. A notice of intent to hold for these sites is required to be filed by the December 30th following the filing of this waiver.

FOR OFFICIAL USE ONLY

RECEIVED
BLM STATE OFFICE

2011 JUN 22 A 6:49

PHOENIX, ARIZONA

UNITED STATES DEPARTMENT OF THE INTERIOR
BUREAU OF LAND MANAGEMENT

MC NATIONWIDE CLAIMANT LISTING
September 11, 2017

Cust	AZ	National
	CLAIMANT	Total
SIMS SHARON PO BOX 297 DEWEY, AZ 86327-0297	1	1
SIMS TIMOTHY A PO BOX 297 DEWEY, AZ 86327-0297	1	1
SIMS TIMOTHY L PO BOX 297 DEWEY, AZ 86327-0297	1	1
WRIGHT-SIMS AMBER L PO BOX 297 DEWEY, AZ 86327-0297	1	1

When Recorded Return Document to:

Timothy L Sims
PO Box 297
Dewey, AZ 86327




Amc412
Amc422563

Check here is this is a change of address.
 Telephone: 928-632-7435
 E-mail address: timsha39@gmail.com

AFFIDAVIT OF PERFORMANCE OF ANNUAL WORK

1. State of Arizona, County of Yavapai ss:
 2. I (Name) Timothy L Sims
 3. Reside at (Address) 9880 E Tonto Dr.



City Dewey AZ County Yavapai

State AZ zip 86327 being duly sworn, depose and say that I am a citizen of the United States, more than eighteen years of age, and that all of the facts set forth in this affidavit, subject to the provisions and penalties of 18 U.S.C. 1001 pertaining to the filing of false, fictitious, or fraudulent statements with the United States, are true and correct according to the best of my knowledge, information and belief.

4. Owner's name and address (If not shown in Items 1-3 above). Sharon Sims,
Timothy A Sims, Amber Lynn Wright-Sims

5. That I am personally acquainted with the mining claim(s). The work and improvements were made by and at the expense of the owner(s) of said claim(s). Said contiguous group of claims, listed on this document, are situated in the

(optional) Mining District; Yavapai County, Arizona.

Line No.	AMC NUMBER	CLAIM/SITE NAME	COUNTY RECORDER DATA (If available)	TWP	RNG	SEC
1	<u>Amc 422563</u>	<u>Four & One Association Claim</u>		<u>T 12N</u>	<u>R 1-W</u>	<u>17</u>
2						
3						
4						
5						
6						

ENTERED
AUG 23 2017
 BY: [Signature]

BLM
Date
Stamp

RECEIVED
BLM AZ STATE OFFICE
2017 AUG 22 A 6:49
PHOENIX, ARIZONA

7					
8					
9					
10					

6. That between the dates starting at 12 o'clock noon on September 1, 20 17 and ending at 12 o'clock noon on September 1, 20 18 at least \$ 620.00 dollars worth of work and improvements were done and performed upon said claim(s) or upon one or more of a contiguous group of claims for the benefit of all, wholly or partly outside of a contiguous group of claims for the benefit of all, not including the location work.


7. That the following persons were employed to perform the work and improvements described herein: Claim holders did the work - No contractors hired

8. That the work and improvements performed were: Nov. 18, 19, 20, 2016 dredges 12 hrs over 3 day per Recovered 7 tons heavy gold, Need to RETURN TO DO ROAD MAINT, Tree Removal, & Trash Removal in Sept. 1st Week 2017 2 claim holders, 2 days work, & Some Fuel for tools + 300.00 gold.

9. Dated: 8-16-2017 Signature: [Signature]

SUBSCRIBED AND SWORN TO before me, a Notary Public, this 16th day of August 2017

By: Timothy L Sims
Notary Public Gabriela Gonzalez
My Commission Expires 03/01/2018


Gabriela Gonzalez
Notary Public
Yavapai County, Arizona
My Comm. Expires 03-01-18

Bureau of Land Management
Arizona State Office
www.blm.gov/az

No. of Claims: _____ x \$10 = _____
Check No.: _____ Init. _____
Receipt No.: _____
For BLM Use Only

CERTIFIED MAIL®

Tim Sims
PO BOX 297
Dewey, AZ 86322



7016 0910 0001 8349 9538



85004

U.S. POSTAGE
PAID
DEWEY, AZ
86327
AUG 17, 17
AMOUNT

\$6.59

R2304W119745-05

**RETURN RECEIPT
REQUESTED**

Attn
Pauline
Brown

BLM
one North Central
suite 800
Phoenix, AZ 85004-4427

RECEIVED
2017 AUG 22 A 6:49
PHOENIX, ARIZONA

85004-4427 0041

PLACE STICKER AT TOP OF ENVELOPE TO THE RIGHT
OF THE RETURN ADDRESS. FOLD AT DOTTED LINE

United States Department of the Interior
Bureau of Land Management
 DIV OF LANDS, MINRLS & ENERGY
 ONE N CENTRAL AVE
 PHOENIX, AZ 85004 -4427
 Phone: 602-417-9200

Receipt

No: 3950431

Transaction #: 4060159	
Date of Transaction: 08/22/2017	
CUSTOMER:	
	SHARON SIMS PO BOX 1149 MAYER, AZ 86333-1149 US

LINE #	QTY	DESCRIPTION	REMARKS	UNIT PRICE	TOTAL
1	1.00	LOCATABLE MINERALS / MINING CLAIMS- NOT NEW-UNADJUD, ONE AUTH NO. ONLY / MINING CLAIM MONEY RECEIVED CASES: AMC422563/\$10.00		- n/a -	10.00
TOTAL:					\$10.00

PAYMENT INFORMATION					
1	AMOUNT:	10.00	POSTMARKED:	08/17/2017	
	TYPE:	CHECK	RECEIVED:	08/22/2017	
	CHECK NO:	1147			
	NAME:	SIMS, SHARON PO BOX 1149 MAYER AZ 86333-1149 US			

REMARKS	
MISSING CHECK FROM PERVIOUS MAIL SENT IN	

This receipt was generated by the automated BLM Collections and Billing System and is a paper representation of a portion of the official electronic record contained therein.

6-26-17

AMC 422563

To: BLM

One North Central Ave

Suite 800

Phoenix, AZ 85004-4427

From: Sharon Sims (928) 632-7435

PO Box 297

Dewey, AZ 86327

Here is a copy of Recorded
Quick Claim + The \$10⁰⁰-
to process.

Thank You

Sharon Sims

PHOENIX, ARIZONA

2017 JUL - 3 P 2:41

RECEIVED
BLM AZ STATE OFFICE

S. Sims
PO BOX 297
Dewey, AZ 86327

PHOENIX AZ 852

30 JUN 2017 PM 9 L

RECEIVED
BLM AZ STATE OFFICE

2017 JUL -3 P 2:41

PHOENIX, ARIZONA



BLM
One North Central Avenue
Suite 800
Phoenix, AZ 85004 - 4427

85004-442700



United States Department of the Interior
Bureau of Land Management
 DIV OF LANDS, MINRLS & ENERGY
 ONE N CENTRAL AVE
 PHOENIX, AZ 85004 -4427
 Phone: 602-417-9200

Receipt

No: 3879971

Transaction #: 3989078	
Date of Transaction: 07/05/2017	
CUSTOMER:	
TIM SIMS PO BOX 297 DEWEY, AZ 86327-0297 US	

LINE #	QTY	DESCRIPTION	REMARKS	UNIT PRICE	TOTAL
1	1.00	LOCATABLE MINERALS / MINING CLAIMS- NOT NEW-UNADJUD, ONE AUTH NO. ONLY / MINING CLAIM MONEY RECEIVED CASES: AMC422563/\$10.00	TRF/1	- n/a -	10.00
TOTAL:					\$10.00

PAYMENT INFORMATION			
1	AMOUNT:	10.00	POSTMARKED: N/A
	TYPE:	CHECK	RECEIVED: 07/03/2017
	CHECK NO:	1821	
	NAME:	SIMS, TIM PO BOX 297 DEWEY AZ 86327-0297 US	

REMARKS


This receipt was generated by the automated BLM Collections and Billing System and is a paper representation of a portion of the official electronic record contained therein.

S. Sims
PO BOX 297

Dewey, AZ 86327

PHOENIX AZ 852

23 JUN 2017 PM 3 L



RECEIVED
BLM AZ FIELD OFFICE

2017 JUN 26 P 7 00

PHOENIX, ARIZONA

att: Ron Ebert

Bureau of Land Management

One North Central Ave.

Suite 800

Phoenix, AZ 85004 - 4427



6-21-17

To: Ron Ebert, BLM

From: Sharon Sims

RECEIVED
BLM AZ DISTRICT OFFICE
2017 JUN 28 P 3:00
928 632 7435
PHOENIX, ARIZONA

AMC 422563
(Four and one)

Attached is a copy of The recorded
Quick Claim Taking Jerry Emerson
off our Association Claim +
Putting our daughter in law
on (Amber L. Wright-Sims)

Thank you for all your
help. Hope it's correct.

Sharon Sims
PO Box 297
Dewey, AZ 86327



When recorded mail to

Tim L Sims
PO Box 297
Dewey, AZ 86327

SPACE ABOVE THIS LINE FOR RECORDER'S USE

QUIT CLAIM DEED

For consideration of Ten Dollars, and other valuable considerations, I or we, Jerry L. Emerson
Release my $\frac{1}{4}$ Interest in The "Four and one"
Association mining Claim Amc 422 563
hereby quit-claim to

Amber L Wright-Sims

NO TRANSFER FEE NECESSARY
EXEMPT UNDER ARS 11-1134

A-6

all right, title or interest in the following real property situated in Yavapai County, Arizona:

Section 17 T-12 N R 1-W Turkey Creek
MINING District, Yavapai Co. Arizona

Dated:

Jerry A. Emerson
PO Box 27254
Prescott Valley, AZ 86312
State of Arizona }
County of Yavapai } ss.


x Amber L Wright-Sims
Amber L Wright-Sims
PO Box 297
Dewey, AZ 86327

The foregoing instrument was acknowledged before me this 15 day of June, 2017, by

Jerry L. Emerson & Amber L Wright-Sims Gabriela Gonzalez

NOTARY PUBLIC

My commission expires: 03/01/2018



RECEIVED
BLM AZ STATE OFFICE
2017 JUN 26 P 3:00
PHOENIX, ARIZONA

New Customer Screen

System ID:

Proprietor Number: **2417452**

Proprietor Name:

Category:

Address:

City:

State:

Zip:

Email:

Phone:

Customer details successfully Inserted for Customer Id 2417452

United States Department of the Interior
Bureau of Land Management
 DIV OF LANDS, MINRLS & ENERGY
 ONE N CENTRAL AVE
 PHOENIX, AZ 85004 -4427
 Phone: 602-417-9200

Receipt

No: 3879971

Transaction #: 3989078	
Date of Transaction: 07/05/2017	
CUSTOMER:	
	TIM SIMS PO BOX 297 DEWEY, AZ 86327-0297 US

LINE #	QTY	DESCRIPTION	REMARKS	UNIT PRICE	TOTAL
1	1.00	LOCATABLE MINERALS / MINING CLAIMS- NOT NEW-UNADJUD, ONE AUTH NO. ONLY / MINING CLAIM MONEY RECEIVED CASES: AMC422563/\$10.00	TRF/1	- n/a -	10.00
TOTAL:					\$10.00

PAYMENT INFORMATION			
1	AMOUNT:	10.00	POSTMARKED: N/A
	TYPE:	CHECK	RECEIVED: 07/03/2017
	CHECK NO:	1821	
	NAME:	SIMS, TIM PO BOX 297 DEWEY AZ 86327-0297 US	

REMARKS	

This receipt was generated by the automated BLM Collections and Billing System and is a paper representation of a portion of the official electronic record contained therein.

UNITED STATES
DEPARTMENT OF THE INTERIOR
BUREAU OF LAND MANAGEMENT

398

AMC 422563

FORM APPROVED
OMB NO. 1004-0114
Expires: October 31, 2016

MAINTENANCE FEE WAIVER CERTIFICATION

SEE INSTRUCTIONS ON PAGE 2

1. This small miner waiver is filed for the assessment year beginning on September 1, 2016 and ending on September 1, 2017
2. The undersigned and all related parties owned ten or fewer mining claims, mill, or tunnel sites located and maintained on Federal lands in the United States of America on September 1, 2016
3. The undersigned have performed the assessment work required by law for each mining claim listed prior to filing this waiver and understand that by filing this form, the undersigned must file an affidavit of assessment work with the Bureau of Land Management (BLM) by the December 30th following the filing of this waiver.
4. The undersigned understand that if the assessment work obligation has not yet come due under 30 U.S.C. 28 (for those claims in their first assessment year only), a notice of intent to hold reciting this condition must be recorded by the December 30th following the filing of this waiver.
5. The undersigned understand that mill and tunnel sites may also be listed on this waiver and be waived from payment of the maintenance fee, and that a notice of intent to hold for these sites is required to be filed with the BLM by the December 30th following the filing of this waiver.
6. The undersigned understand and acknowledge that pursuant to 43 U.S.C. 1212 and 18 U.S.C. 1001, the filing or recording of a false, fictitious, or fraudulent document with the BLM may result in a fine of up to \$250,000, a prison term not to exceed five years, or both.
7. The mining claims, mill or tunnel sites for which this waiver from payment of the maintenance fees is requested are:

CLAIM OR SITE NAME	BLM RECORDATION SERIAL NUMBER
1. <u>Four and One (Association Claim)</u>	<u>AMC 422 563</u>
2.	
3.	
4.	
5.	
6.	
7.	
8.	
9.	
10.	

RECEIVED
 BLM AZ STATE OFFICE
 2016 SEP 26 P 2:47
 PHOENIX, ARIZONA

The owner(s) (claimants) of the above mining claims and sites are:

<u>Timothy L Sims</u> (Owner's Name - Please Print)	<u>[Signature]</u> (Owner's Signature)
<u>PO BOX 297</u> (Owner's Mailing Address)	<u>Dewey</u> <u>AZ</u> <u>86327</u> (City) (State) (Zip Code)
<u>Timothy A Sims</u> (Owner's Name - Please Print)	<u>Timothy Sims</u> (Owner's Signature)
<u>PO BOX 297</u> (Owner's Mailing Address)	<u>Dewey</u> <u>AZ</u> <u>86327</u> (City) (State) (Zip Code)
<u>Sharon Sims</u> (Owner's Name - Please Print)	<u>Sharon Sims</u> (Owner's Signature)
<u>PO BOX 297</u> (Owner's Mailing Address)	<u>Dewey</u> <u>AZ</u> <u>86327</u> (City) (State) (Zip Code)
<u>Jerry Emerson</u> (Owner's Name - Please Print)	<u>[Signature]</u> (Owner's Signature)
<u>P.O. Box 27254</u> (Owner's Mailing Address)	<u>PRESOTT VALLEY</u> <u>AZ</u> <u>86312</u> (City) (State) (Zip Code)

(Continued on page 2)

AC 113 - CORRECTED WAIVER
 ENTERED SEP 26 2016
 AC 247 removed - NVR CURED
 PB

1/PB

(Owner's Name - Please Print)

(Owner's Signature)

(Owner's Mailing Address)

(City) (State) (Zip Code)

(Owner's Name - Please Print)

(Owner's Signature)

(Owner's Mailing Address)

(City) (State) (Zip Code)

(Owner's Name - Please Print)

(Owner's Signature)

(Owner's Mailing Address)

(City) (State) (Zip Code)

(Owner's Name - Please Print)

(Owner's Signature)

(Owner's Mailing Address)

(City) (State) (Zip Code)

18 U.S.C. 1001 and 43 U.S.C. 1212 make it a crime for any person knowingly and willfully to make to any department or agency of the United States any false, fictitious or fraudulent statements or representations as to any matter within its jurisdiction.

INSTRUCTIONS

1. This certification is made under the provisions of 43 U.S.C. § 1744 and 30 U.S.C. §28-28k and the regulations thereunder (43 CFR Part 3830).
2. The claimant(s) must fill in the dates in paragraph 1 for the beginning and ending of the assessment year for which this waiver is sought.
3. The claimant(s) must fill in the date in paragraph 2 for the beginning of the assessment year for which this waiver is sought.
4. All claim and site names and BLM serial numbers must be listed for the mining claims, mill sites, and tunnel sites for which the waiver is sought.
5. All owners of the mining claims, mill sites, and tunnel sites and their addresses must be given.
6. This waiver form must be signed by all the claimants or their designated agent, in original form. If an agent is designated, a notarized designation of agent, signed by all of the claimants with proper address given, must be submitted with this waiver.
7. This form must be filed no later than September 1st for the upcoming assessment year in the BLM State Office where the mining claims or sites are recorded, or the waiver cannot be granted by the BLM. (Example: To obtain a waiver for the assessment year 2012, which begins on September 1, 2011, you must qualify for and file for a waiver no later than September 1, 2011, in the proper BLM State Office.)
8. For all mining claims which require assessment work, you must record an affidavit of labor on or before the December 30th immediately following the filing of this waiver. For all other mining claims or sites waived, you must record a notice of intent to hold on or before the December 30th immediately following the filing of this waiver.
9. Mill and tunnel sites may also be listed on this waiver and be waived from payment of the maintenance fee. A notice of intent to hold for these sites is required to be filed by the December 30th following the filing of this waiver.

RECEIVED
BLM AZ STATE OFFICE
2011 SEP 26 P 2:48
PHOENIX, ARIZONA

FOR OFFICIAL USE ONLY

NOTICES

The Privacy Act and 43 CFR 2.48(d) require that you be furnished the following information in connection with the information requested by this form.

AUTHORITY: 30 U.S.C. 28f and 43 CFR part 3835 permit collection of the information requested by this form.

PRINCIPAL PURPOSE: The BLM will use the information you provide to verify that the owner(s) (claimants(s)) of a mining claim has/have complied with 30 U.S.C. 28f and 43 CFR part 3835 and is/are entitled to perform assessment work in lieu of paying the maintenance fee for the mining claims listed on this form.

ROUTINE USES: The BLM will only disclose this information in accordance with the provisions at 43 CFR 2.56(b) and (c).

EFFECT OF NOT PROVIDING INFORMATION: Disclosure of the requested information is required by 30 U.S.C. 28f and 43 CFR part 3835 for those claimants qualified to request the small miner waiver allowed. Failure to submit all the requested information or to complete this form will delay the BLM's processing of the form and may preclude the BLM's acceptance of the maintenance fee waiver request, which may result in forfeiture of the mining claim or site by the claimant.

The Paperwork Reduction Act requires us to inform you that:

The BLM collects this information to determine whether or not you are qualified for waiver of maintenance fees.

Submission of the requested information is necessary to obtain or retain a benefit.

You do not have to respond to this or any other Federal agency-sponsored information collection unless it displays a currently valid OMB control number.

BURDEN HOURS STATEMENT: Public reporting burden for this form is estimated to average 20 minutes per response, including the time for reviewing instructions, gathering and maintaining data, and completing and reviewing the form. You may submit comments regarding the burden estimate or any other aspect of this form to: U.S. Department of the Interior, Bureau of Land Management (1004-0114), Bureau Information Collection Clearance Officer (WO-630), Mail Stop 401 LS, 1849 C St., N.W., Washington, D.C. 20240.

RECEIVED
BLM AZ STATE OFFICE
2016 SEP 26 P 2:47
PHOENIX, ARIZONA

S. Sims
PO Box 297
Dewey, AZ 86327

SEP
23
-PM



Attn: BLM
Pauline
Brown
One north Central
Suite 800
Phoenix, AZ 85004-
4427

RECEIVED
BLM AZ STATE OFFICE
2016 SEP 26 P 2:47
PHOENIX, ARIZONA

Shurtliff, 9-22-16

This form came today. Here it is.

Thank you so much.

It was good to talk with you.

Sharon Sims

928-632-7432

PHOENIX, ARIZONA

2016 SEP 26 P 2:47

RECEIVED
BLM AZ STATE OFFICE

Thurs, 9-22-16

This form came today. Here it is.

Thank you so much.

It was good to talk with you.

Sharon Sims

928-632-7432

RECEIVED
BLM AZ STATE OFFICE
2016 SEP 26 P 2:47
PHOENIX, ARIZONA

S. SIMS
PO BOX 297
Dewey, AZ 86327

SEP
23
PM



Attn: BLM
Pauline
Brown
One north Central
Suite 800
Phoenix, AZ 85004-
4427

RECEIVED
BLM AZ STATE OFFICE

2016 SEP 26 P 2:47

PHOENIX, ARIZONA

**DEPARTMENT OF THE INTERIOR
BUREAU OF LAND MANAGEMENT
MINING CLAIMS**

Run Date/Time: 09/26/2016 05:31 PM

(LIVE) Serial Register Page

Page 1 of 1

01 10-21-1976;090STAT0090;43USC1744
Case Type 384201: PLACER CLAIM
Claim Name: FOUR AND ONE
Commodity :
Case Disposition: ACTIVE
Required Maintenance Fee: \$620.00

Total Acres
80.000

Serial Number
AMC422563
Lead File Number
AMC422563

Name & Address	Int Rel
SIMS TIMOTHY L PO BOX 297 DEWEY, AZ 86327-0297	CLAIMANT
SIMS TIMOTHY A PO BOX 297 DEWEY, AZ 86327-0297	CLAIMANT
SIMS SHARON PO BOX 297 DEWEY, AZ 86327-0297	CLAIMANT
EMERSON JERRY PO BOX 27254 PRESCOTT VALLEY, AZ 86312-7254	CLAIMANT

Mer Twp	Rng	Sec	Quadrant	District/Field Office	County
14	0120N	0010W	017	NE,NW	HASSAYAMPA FO YAVAPAI

Act Date	Code	Action	Action Remarks	Receipt Number
03/18/2013	403	LOCATION DATE		
03/21/2013	395	RECORDATION NOTICE RECD	1	2761587
08/24/2016	483	SMALL MINER CERT FILED	2017	
08/24/2016	480	EVID OF ASSMT FILED	2016	3640600
08/26/2015	483	SMALL MINER CERT FILED	2016	
08/26/2015	480	EVID OF ASSMT FILED	2015	3378211
08/26/2014	483	SMALL MINER CERT FILED	2015	
08/26/2014	480	EVID OF ASSMT FILED	2014	3113837
08/23/2013	483	SMALL MINER CERT FILED	2014	
03/21/2013	484	LOCATION YEAR / MAINTENANCE	2013;\$140	2761587
12/16/2013	481	NOTICE OF INTENT TO HOLD	2013	2931863
09/26/2016	113	ADDITIONAL INFO RECEIVED	CORRECTED WAIVER	
09/22/2016	113	ADDITIONAL INFO RECEIVED	REC'D ORIGINAL WAIVER	
10/15/2015	113	ADDITIONAL INFO RECEIVED	CORRECTED WAIVER	
06/24/2013	669	LAND STATUS CHECKED		
03/21/2013	501	ACCT ADV IN LEAD FILE	AMC422563;	
03/21/2013	685	ADDL MAINTENANCE FEE	2013;\$420	2761587
03/20/2013	404	COUNTY RECORDATION	20130016169	
03/20/2013	404	COUNTY RECORDATION	0;4944;920	

Line Nr Remarks

**NO WARRANTY IS MADE BY BLM
FOR USE OF THE DATA FOR
PURPOSES NOT INTENDED BY BLM**

Action Code Update

Serial-No: AMC422563

Status: ACTIVE

Bottom of Screen

	Del?	Date (mm/dd/yyyy)	Code	Action Taken	Action Remark	Receipt Nr	Ins User	Mod User
<input checked="" type="radio"/> 1	<input type="checkbox"/> X	03/18/2013	403	LOCATION DATE			PAULINEB	
<input type="radio"/> 2	<input type="checkbox"/> X	03/21/2013	395	RECORDATION NOTICE RECD		2761587	CBS_IMPT	
<input type="radio"/> 3	<input type="checkbox"/> X	08/24/2016	483	SMALL MINER CERT FILED	2017		RMYERS	
<input type="radio"/> 4	<input type="checkbox"/> X	09/22/2016	113	ADDITIONAL INFO RECEIVED	REC'D ORIGINAL WAIVER		IORTEGA	
<input type="radio"/> 5	<input checked="" type="checkbox"/> X	08/24/2016	247	FUTURE ACTION SUSPENSE	EXPIRED FORM		RMYERS	IORTEGA
<input type="radio"/> 6	<input type="checkbox"/> X	08/24/2016	913	MAINT WAIVER DOC FILED	2017		IORTEGA	
<input type="radio"/> 7	<input type="checkbox"/> X	08/24/2016	480	EVID OF ASSMT FILED	2016	3640600	IORTEGA	
<input type="radio"/> 8	<input type="checkbox"/> X	10/15/2015	113	ADDITIONAL INFO RECEIVED	CORRECTED WAIVER		IREYMAN	
<input type="radio"/> 9	<input type="checkbox"/> X	08/26/2015	483	SMALL MINER CERT FILED	2016		RMYERS	
<input type="radio"/> 10	<input type="checkbox"/> X	08/26/2015	913	MAINT WAIVER DOC FILED	2016		IREYMAN	
<input type="radio"/> 11	<input type="checkbox"/> X	08/26/2015	480	EVID OF ASSMT FILED	2015	3378211	IREYMAN	
<input type="radio"/> 12	<input type="checkbox"/> X	08/26/2014	483	SMALL MINER CERT FILED	2015		RMYERS	
<input type="radio"/> 13	<input type="checkbox"/> X	08/26/2014	913	MAINT WAIVER DOC FILED	2015		RMYERS	
<input type="radio"/> 14	<input type="checkbox"/> X	08/26/2014	480	EVID OF ASSMT FILED	2014	3113837	RMATTSON	
<input type="radio"/> 15	<input type="checkbox"/> X	12/16/2013	481	NOTICE OF INTENT TO HOLD	2013	2931863	RMYERS	
<input type="radio"/> 16	<input type="checkbox"/> X	08/23/2013	483	SMALL MINER CERT FILED	2014		RMYERS	
<input type="radio"/> 17	<input type="checkbox"/> X	08/23/2013	913	MAINT WAIVER DOC FILED	2014		PAULINEB	
<input type="radio"/> 18	<input type="checkbox"/> X	06/24/2013	669	LAND STATUS CHECKED			REBERT	
<input type="radio"/> 19	<input type="checkbox"/> X	03/21/2013	501	ACCT ADV IN LEAD FILE	AMC422563		PAULINEB	
<input type="radio"/> 20	<input type="checkbox"/> X	03/21/2013	685	ADDL MAINTENANCE FEE	2013:\$420	2761587	PAULINEB	
<input type="radio"/> 21	<input type="checkbox"/> X	03/21/2013	484	LOCATION YEAR / MAINTENANCE FEE	2013:\$140	2761587	PAULINEB	
<input type="radio"/> 22	<input type="checkbox"/> X	03/20/2013	404	COUNTY RECORDATION	20130016169		REBERT	
<input type="radio"/> 23	<input type="checkbox"/> X	03/20/2013	404	COUNTY RECORDATION	0:4944:920		PAULINEB	REBERT

Actions: 23

Provide me with new occurrences

Please SAVE&CONTINUE Between DELETES and NEW/CHANGE Lines

Serial-No: AMC422563

Top of Screen

(September 2010)

UNITED STATES
DEPARTMENT OF THE INTERIOR
BUREAU OF LAND MANAGEMENT

398

MAINTENANCE FEE WAIVER CERTIFICATION

FORM APPROVED
OMB NO. 1004-0114
Expires: August 31, 2013

SEE INSTRUCTIONS ON PAGE 2

422563

1. This small miner waiver is filed for the assessment year beginning on September 1, 2016 and ending on September 1, 2017.
2. The undersigned and all related parties owned ten or fewer mining claims, mill, or tunnel sites located and maintained on Federal lands in the United States of America on September 1, 2016.
3. The undersigned have performed the assessment work required by law for each mining claim listed prior to filing this waiver and understand that by filing this form, an affidavit of assessment work must be recorded by the December 30th following the filing of this waiver.
4. The undersigned understand that if the assessment work obligation has not yet come due under 30 U.S.C. 28 (for those claims in their first assessment year only), a notice of intent to hold reciting this condition must be recorded by the December 30th following the filing of this waiver.
5. The undersigned understand that mill and tunnel sites may also be listed upon this waiver and be waived from payment of the maintenance fee, and that a notice of intent to hold for these sites is required to be recorded by the December 30th immediately following the filing of this waiver.
6. The undersigned understand and acknowledge that pursuant to 43 U.S.C. 1212 and 18 U.S.C. 1001, the filing or recording of a false, fictitious, or fraudulent document with the Bureau of Land Management may result in a fine of up to \$250,000, a prison term not to exceed five years, or both.
7. The mining claims, mill or tunnel sites for which this waiver from payment of the maintenance fees is requested are:

CLAIM OR SITE NAME	BLM RECORDATION SERIAL NUMBER
1. Four and One (Association Claim)	Ame 422563
2.	
3.	
4.	
5.	
6.	
7.	
8.	
9.	
10.	

RECEIVED
BLM AZ STATE OFFICE
2016 SEP 22 P 2:46
PHOENIX, ARIZONA

The owner(s) (claimants) of the above mining claims and sites are:

Timothy L Sims
(Owner's Name - Please Print)

[Signature]
(Owner's Signature)

PO BOX 297
(Street or P.O. Box)

Dewey, AZ 86327
(City) (State) (Zip Code)

Sharon Sims
(Owner's Name - Please Print)

[Signature]
(Owner's Signature)

PO BOX 297
(Street or P.O. Box)

Dewey, AZ 86327
(City) (State) (Zip Code)

Timothy A. Sims
(Owner's Name - Please Print)

[Signature]
(Owner's Signature)

PO BOX 297
(Street or P.O. Box)

Dewey, AZ 86327
(City) (State) (Zip Code)

(Continued on page 2)

Jerry EMERSON

(Owner's Name - Please Print)

PO BOX 27254

(Street or P.O. Box)

[Handwritten Signature]

(Owner's Signature)

Prescott Valley AZ

(City)

88312

(State)

(Zip Code)

(Owner's Name - Please Print)

(Owner's Signature)

(Street or P.O. Box)

(City)

(State)

(Zip Code)

(Owner's Name - Please Print)

(Owner's Signature)

(Street or P.O. Box)

(City)

(State)

(Zip Code)

(Owner's Name - Please Print)

(Owner's Signature)

(Street or P.O. Box)

(City)

(State)

(Zip Code)

Title 18 U.S.C. Section 1001 and Title 43 U.S.C. Section 1212 makes it a crime for any person knowingly and willfully to make to any department or agency of the United States any false, fictitious or fraudulent statements or representations as to any matter within its jurisdiction.

INSTRUCTIONS

1. This certification is made under the provisions of §1744 of Title 43 and § 28-28k of Title 30 of the United States Code; and the regulations thereunder (43 CFR Part 3830).
2. The claimant(s) must fill in the dates in paragraph 1 for the beginning and ending of the assessment year for which this waiver is sought.
3. The claimant(s) must fill in the date in paragraph 2 for the beginning of the assessment year for which this waiver is sought.
4. All claim and site names and Bureau of Land Management (BLM) serial numbers must be listed for the mining claims, mill sites, and tunnel sites for which the waiver is sought.
5. All owners of the mining claims, mill sites, and tunnel sites and their addresses must be given.
6. This waiver form must be signed by all the claimants or their designated agent, in original form. If an agent is designated, a notarized designation of agent, signed by all of the claimants with proper address given, must be submitted with this waiver.
7. This form must be filed no later than September 1st for the upcoming assessment year in the BLM State Office where the mining claims or sites are recorded, or the waiver cannot be granted by the BLM. (Example: To obtain a waiver for the assessment year 2012, which begins on September 1, 2011, you must qualify for and file for a waiver no later than September 1, 2011, in the proper BLM State Office.)
8. For all mining claims which require assessment work, you must record an affidavit of labor on or before the December 30th immediately following the filing of this waiver. For all other mining claims or sites waived, you must record a notice of intent to hold on or before the December 30th immediately following the filing of this waiver.
9. Mill and tunnel sites may also be listed upon this waiver and be waived from payment of the maintenance fee. A notice of intent to hold for these sites is required to be filed by the December 30th following the filing of this waiver.

FOR OFFICIAL USE ONLY

398

AA

MAINTENANCE FEE WAIVER CERTIFICATION

FORM APPROVED
OMB NO. 1004-0114
Expires: August 31, 2013

422563

SEE INSTRUCTIONS ON PAGE 2

1. This small miner waiver is filed for the assessment year beginning on September 2016 and ending on September 1, 2017.
2. The undersigned and all related parties owned ten or fewer mining claims, mill, or tunnel sites located and maintained on Federal lands in the United States of America on September 1, 2016.
3. The undersigned have performed the assessment work required by law for each mining claim listed prior to filing this waiver and understand that by filing this form, an affidavit of assessment work must be recorded by the December 30th following the filing of this waiver.
4. The undersigned understand that if the assessment work obligation has not yet come due under 30 U.S.C. 28 (for those claims in their first assessment year only), a notice of intent to hold reciting this condition must be recorded by the December 30th following the filing of this waiver.
5. The undersigned understand that mill and tunnel sites may also be listed upon this waiver and be waived from payment of the maintenance fee, and that a notice of intent to hold for these sites is required to be recorded by the December 30th immediately following the filing of this waiver.
6. The undersigned understand and acknowledge that pursuant to 43 U.S.C. 1212 and 18 U.S.C. 1001, the filing or recording of a false, fictitious, or fraudulent document with the Bureau of Land Management may result in a fine of up to \$250,000, a prison term not to exceed five years, or both.
7. The mining claims, mill or tunnel sites for which this waiver from payment of the maintenance fees is requested are:

CLAIM OR SITE NAME

BLM RECORDATION SERIAL NUMBER

CLAIM OR SITE NAME	BLM RECORDATION SERIAL NUMBER
1. Four and Ore (Association Claim)	Amc 422563 ✓
2.	
3.	
4.	
5.	
6.	
7.	
8.	
9.	
10.	

RECEIVED
BLM AZ STATE OFFICE
2016 AUG 24 P 1:27
PHOENIX, ARIZONA

The owner(s) (claimants) of the above mining claims and sites are:

Timothy L Sims

(Owner's Name - Please Print)

Timothy L Sims

(Owner's Signature)

PO BOX 297

(Street or P.O. Box)

Dewey,

(City)

AZ

(State)

86327

(Zip Code)

Sharon Sims

(Owner's Name - Please Print)

Sharon Sims

(Owner's Signature)

PO BOX 297

(Street or P.O. Box)

Dewey,

(City)

AZ

(State)

86327

(Zip Code)

Timothy A. Sims

(Owner's Name - Please Print)

Timothy A. Sims

(Owner's Signature)

PO BOX 297

(Street or P.O. Box)

Dewey

(City)

AZ

(State)

86327

(Zip Code)

(Continued on page 2)

422563
9
247
ENTERED
SEP 07 2016
BY: *JM*

nmw

Jerry EMERSON

(Owner's Name - Please Print)

PO BOX 27254

(Street or P.O. Box)

[Handwritten Signature]

(Owner's Signature)

Prescott Valley AZ 86312

(City)

(State)

(Zip Code)

(Owner's Name - Please Print)

(Owner's Signature)

(Street or P.O. Box)

(City)

(State)

(Zip Code)

(Owner's Name - Please Print)

(Owner's Signature)

(Street or P.O. Box)

(City)

(State)

(Zip Code)

(Owner's Name - Please Print)

(Owner's Signature)

(Street or P.O. Box)

(City)

(State)

(Zip Code)

RECEIVED
BLM AZ STATE OFFICE
2016 AUG 24 10:27
PHOENIX, ARIZONA

Title 18 U.S.C. Section 1001 and Title 43 U.S.C. Section 1212 makes it a crime for any person knowingly and willfully to make to any department or agency of the United States any false, fictitious or fraudulent statements or representations as to any matter within its jurisdiction.

INSTRUCTIONS

1. This certification is made under the provisions of §1744 of Title 43 and § 28-28k of Title 30 of the United States Code; and the regulations thereunder (43 CFR Part 3830).
2. The claimant(s) must fill in the dates in paragraph 1 for the beginning and ending of the assessment year for which this waiver is sought.
3. The claimant(s) must fill in the date in paragraph 2 for the beginning of the assessment year for which this waiver is sought.
4. All claim and site names and Bureau of Land Management (BLM) serial numbers must be listed for the mining claims, mill sites, and tunnel sites for which the waiver is sought.
5. All owners of the mining claims, mill sites, and tunnel sites and their addresses must be given.
6. This waiver form must be signed by all the claimants or their designated agent, in original form. If an agent is designated, a notarized designation of agent, signed by all of the claimants with proper address given, must be submitted with this waiver.
7. This form must be filed no later than September 1st for the upcoming assessment year in the BLM State Office where the mining claims or sites are recorded, or the waiver cannot be granted by the BLM. (Example: To obtain a waiver for the assessment year 2012, which begins on September 1, 2011, you must qualify for and file for a waiver no later than September 1, 2011, in the proper BLM State Office.)
8. For all mining claims which require assessment work, you must record an affidavit of labor on or before the December 30th immediately following the filing of this waiver. For all other mining claims or sites waived, you must record a notice of intent to hold on or before the December 30th immediately following the filing of this waiver.
9. Mill and tunnel sites may also be listed upon this waiver and be waived from payment of the maintenance fee. A notice of intent to hold for these sites is required to be filed by the December 30th following the filing of this waiver.

FOR OFFICIAL USE ONLY

Order Detail

[Close](#)

Transaction ID 3744544
 Order Type A
 Order Status P
 Order Date 08/25/2016
 Login ID 6858
 Loginalgoldbe

Receive Date 08/25/2016
 Receipt ID 3640600

Reference Transaction
 Last Updated By 6858
 Last Update User a1goldbe
 Last Update Date 8/25/16 11:35

Customer ID
 First Name TIM
 Middle Initial
 Last Name SIMS
 Company

Address1 PO BOX 297
 Address2
 City DEWEY State AZ Zip -
 Country US
 Phone 928.632.7435

Assignor ID
 First Name
 Middle Initial
 Last Name
 Company
 AR flag

Historical Order Number

Order Items

OITranID	XferOI	OrderID	Login	OI-Date	Type	Qty	UnitPrice	Total	BillNumber	BillLine	BIID	CostCtr
17820273		3744544	a1goldbe	08/25/2016	C	1.00	0.00	10.00				LLAZ920000LL
27825142	7820273	3744544	LR2KMCII	08/26/2016	T	1.00	0.00	-10.00				LLAZ920000LL
37825143	7825142	3744544	LR2KMCII	08/26/2016	T	1.00	10.00	10.00				LLAZ950000LL

**DEPARTMENT OF THE INTERIOR
BUREAU OF LAND MANAGEMENT
MINING CLAIMS**

Run Date/Time: 09/22/2016 11:30 AM

(LIVE) Serial Register Page

Page 1 of 1

01 10-21-1976;090STAT0090;43USC1744

Case Type 384201: PLACER CLAIM

Claim Name: FOUR AND ONE

Commodity :

Case Disposition: ACTIVE

Required Maintenance Fee: \$620.00

Total Acres

80.000

Serial Number

AMC422563

Lead File Number

AMC422563

Name & Address

Int Rel

SIMS TIMOTHY L	PO BOX 297	DEWEY, AZ 86327-0297	CLAIMANT
SIMS TIMOTHY A	PO BOX 297	DEWEY, AZ 86327-0297	CLAIMANT
SIMS SHARON	PO BOX 297	DEWEY, AZ 86327-0297	CLAIMANT
EMERSON JERRY	PO BOX 27254	PRESCOTT VALLEY, AZ 86312-7254	CLAIMANT

Mer Twp Rng Sec

Quadrant

District/Field Office

County

14	0120N	0010W	017	NE,NW	HASSAYAMPA FO	YAVAPAI
----	-------	-------	-----	-------	---------------	---------

Act Date	Code	Action	Action	Remarks	Receipt Number
-----------------	-------------	---------------	---------------	----------------	-----------------------

03/18/2013	403	LOCATION DATE			
03/21/2013	395	RECORDATION NOTICE RECD	1		2761587
08/24/2016	483	SMALL MINER CERT FILED	2017		
08/24/2016	480	EVID OF ASSMT FILED	2016		3640600
08/26/2015	483	SMALL MINER CERT FILED	2016		
08/26/2015	480	EVID OF ASSMT FILED	2015		3378211
08/26/2014	483	SMALL MINER CERT FILED	2015		
08/26/2014	480	EVID OF ASSMT FILED	2014		3113837
08/23/2013	483	SMALL MINER CERT FILED	2014		
03/21/2013	484	LOCATION YEAR / MAINTENANCE	2013;\$140		2761587
12/16/2013	481	NOTICE OF INTENT TO HOLD	2013		2931863
08/24/2016	247	FUTURE ACTION SUSPENSE		COPY & EXPIRED FORM	
10/15/2015	113	ADDITIONAL INFO RECEIVED		CORRECTED WAIVER	
06/24/2013	669	LAND STATUS CHECKED			
03/21/2013	501	ACCT ADV IN LEAD FILE		AMC422563;	
03/21/2013	685	ADDL MAINTENANCE FEE	2013;\$420		2761587
03/20/2013	404	COUNTY RECORDATION		0;4944;920	
03/20/2013	404	COUNTY RECORDATION		20130016169	

Line Nr Remarks

**NO WARRANTY IS MADE BY BLM
FOR USE OF THE DATA FOR
PURPOSES NOT INTENDED BY BLM**

When Recorded Return Document to:

Timothy L Sims
PO Box 297
Dewey, AZ 86327



Check here is this is a change of address.

Telephone: 928 632 7435

E-mail address: timsha39@gmail.com

AFFIDAVIT OF PERFORMANCE OF ANNUAL WORK

1. State of Arizona, County of yavapai ss:

2. I (Name) Timothy L Sims

3. Reside at (Address) 9880 E Toronto Dr.


City Dewey County yavapai

State AZ Zip 86327 being duly sworn, depose and say that I am a citizen of the United States, more than eighteen years of age, and that all of the facts set forth in this affidavit, subject to the provisions and penalties of 18 U.S.C. 1001 pertaining to the filing of false, fictitious, or fraudulent statements with the United States, are true and correct according to the best of my knowledge, information and belief.

4. Owner's name and address (If not shown in Items 1-3 above). Timothy A. Sims,
Sharon Sims & Jerry Emerson -

5. That I am personally acquainted with the mining claim(s). The work and improvements were made by and at the expense of the owner(s) of said claim(s). Said contiguous group of claims, listed on this document, are situated in the

(optional) Mining District; yavapai County, Arizona.



Line No.	AMC NUMBER	CLAIM/SITE NAME	COUNTY RECORDER DATA (If available)	TWP	RNG	SEC
1	<u>Amc 422563</u>	<u>Four and One</u>		<u>T 12N</u>	<u>R 1-W</u>	<u>17</u>
2						
3						
4						
5						
6						

Maintenance Fee Waiver Attached.

AFFIDAVIT OF PERFORMANCE OF ANNUAL WORK – page 2

BLM
Date
Stamp

RECEIVED
BLM AZ STATE OFFICE
2016 SEP 22 P 2:46
PHOENIX, ARIZONA

7					
8					
9					
10					

6. That between the dates starting at 12 o'clock noon on September 1, 20 16 and ending at 12 o'clock noon on September 1, 20 17 at least \$ 155⁰⁰ dollars worth of work and improvements were done and performed upon said claim(s) or upon one or more of a contiguous group of claims for the benefit of all, wholly or partly outside of a contiguous group of claims for the benefit of all, not including the location work.

7. That the following persons were employed to perform the work and improvements described herein: Claim holders did the work - No contractors hired.

8. That the work and improvements performed were: April 28, 29, Went up to Orange, Miss Claim, 2 days Recovered Roughly 4 oz. gold 3 Bottom material. Polished Claim Trash Cleared up Road. Filled in holes (on Road).

9. Dated: 8-17-16 Signature: [Signature] 8-17-16

SUBSCRIBED AND SWORN TO before me, a Notary Public, this 17th day of August 20 16

By: Timothy C. Sims

Notary Public Stephanie Burns

My Commission Expires 08-18-2019



Bureau of Land Management
Arizona State Office
www.blm.gov/az

No. of Claims: _____ x \$10 = _____
 Check No.: _____ Init. _____
 Receipt No.: _____
 For BLM Use Only


Form: MCF108
Revised July 2014
Page 2 of 2

T+S. Sims
PO Box 297
Dewey, AZ 86327



ATTN:
Pauline Brown

B. L. M.
One North Central
Suite 800
Phoenix



9-19-16

TO: Pauline Brown

RECEIVED
BLM AZ STATE OFFICE
BLM
2016 SEP 22 P 2:45

From: Sharon Sims (928) 632-7435

PHOENIX, ARIZONA

AMC422563 Four and One
Association Claim

I'm mailing the Original forms
for the above claim, I got back
from the recorder's office.

I will send in a corrected
NON Expired waiver to replace
the expired one I had sent
to the BLM.

Thank you

Sharon Sims
PO Box 297

Dewey, AZ 86327

When Recorded Return Document to:

Timothy L Sims
PO Box 297
Dewey, AZ 86327



422563

Check here is this is a change of address.

Telephone: 928 632 7435

E-mail address: timsha39@gmail.com

AFFIDAVIT OF PERFORMANCE OF ANNUAL WORK

1. State of Arizona, County of yavapai ss:

2. I (Name) Timothy L Sims

3. Reside at (Address) 9850 E TONTA DR.

City Dewey County yavapai

State AZ Zip 86327 being duly sworn, depose and say that I am a citizen of the United States, more than eighteen years of age, and that all of the facts set forth in this affidavit, subject to the provisions and penalties of 18 U.S.C. 1001 pertaining to the filing of false, fictitious, or fraudulent statements with the United States, are true and correct according to the best of my knowledge, information and belief.

4. Owner's name and address (If not shown in Items 1-3 above). Timothy A. Sims,
Sharon Sims & Jerry Emerson -

5. That I am personally acquainted with the mining claim(s). The work and improvements were made by and at the expense of the owner(s) of said claim(s). Said contiguous group of claims, listed on this document, are situated in the

(optional) Mining District; yavapai County, Arizona.

RECEIVED
BLM AZ STATE OFFICE
2016 AUG 24 P 1:27
PHOENIX, ARIZONA
BLM
Date
Stamp

Line No.	AMC NUMBER	CLAIM/SITE NAME	COUNTY RECORDER DATA (If available)	TWP	RNG	SEC
1	<u>Amc 422563</u>	<u>Four and One</u>		<u>T 12N</u>	<u>R 1-W</u>	<u>17</u>
2						
3						
4						
5						
6						

Maintenance Fee Waiver Attached.

RECEIVED
BLM AZ STATE OFFICE
2016 AUG 24 P 1:27
PHOENIX, ARIZONA
BLM
Date
Stamp

7					
8					
9					
10					

6. That between the dates starting at 12 o'clock noon on September 1, 20 16 and ending at 12 o'clock noon on September 1, 20 17 at least \$ 155.00 dollars worth of work and improvements were done and performed upon said claim(s) or upon one or more of a contiguous group of claims for the benefit of all, wholly or partly outside of a contiguous group of claims for the benefit of all, not including the location work.

7. That the following persons were employed to perform the work and improvements described herein: Claim holders did the work - No contractors hired.

8. That the work and improvements performed were: April 28, 29, Went up to Orange, Miss Claim, 2 days removed roughly 4 oz. solid 3 Bottom material. Polices Claim Trash Cleared up Road, Filled in holes (on Road).

9. Dated: 8-17-16 Signature: X [Signature] 8-17-16

SUBSCRIBED AND SWORN TO before me, a Notary Public, this 17th day of August 20 16

By: X Timothy L. Sims

Notary Public Stephanie Burns

My Commission Expires 08-18-2019



Bureau of Land Management
Arizona State Office
www.blm.gov/az

No. of Claims: 1 x \$10 = \$10.00
Check No.: 1716 Init. ADJ.
Receipt No.: 3640600
For BLM Use Only

Form: MCF108
Revised July 2014
Page 2 of 2



Yavapai County Recorder
 Leslie M. Hoffman Recorder
 1015 Fair Street, Rm. 228
 Prescott, AZ
 86305
 Prescott: (928) 771-3244
 Cottonwood: (928) 639-5807

RECEIVED
 BLM AZ STATE OFFICE
 2016 AUG 24 P 1:27
 PHOENIX, ARIZONA

Receipt: 16-27533

Product	Name	Extended
ADL	Affidavit of Labor	\$15.00
	# Pages	4
	Document #	2016-0040919
	Document Info:	TIMOTHY SIMS
	#Additional Reference(s)	0
	Postage	true
RECORDERS SURCHARGE		\$4.00
RECORDING FEE		\$5.00
POSTAGE		\$1.00
STATE SURCHARGE-80		\$4.00
STATE SURCHARGE-20		\$1.00
COPY	Copies & Services	\$4.00
	# GIS Copy(s)	0
	No Charge Item	false
COPIES		\$4.00
Total		\$19.00
Tender (Cash)		\$20.00
Comments:	TH	
Paid By:	TIMOTHY SIMS	
Change (Cash)		(\$1.00)

Enclosed -

8-20-16

- ① 10⁰⁰ check
- ② Aff. of Performance of Annual work
- ③ maintenance Fee waiver

Recorded & Notarized

Please send us a copy of the newest forms. We have no way to copy from web site

Thank You!



RECEIVED
BLM STATE OFFICE

8-20

2018 AUG 24 P 1:27

BLM PHOENIX, ARIZONA

FROM: Tim Sims
PO Box 297
Dewey, AZ 86327

928 632 7435


Here is our
PICT for this
year

Please Send us
a New form on
Both - We have
no way to get
or copies.


Thank You.

TL Sims
PO Box 297
Dewey, AZ

CERTIFIED MAIL



7015 0640 0006 0697 7389



85004

U.S. POSTAGE
PAID
DEWEY, AZ
86327
AUG 22 16
AMOUNT

\$6.68

R2304W121005-06

BLM AZ STATE OFFICE

1 2016 AUG 24 P 1:27

PHOENIX, ARIZONA

BLM
One North Central
Suite 800
Phoenix, AZ 85004-4427

PLACE STICKER AT TOP OF ENVELOPE TO THE RIGHT
OF THE RETURN ADDRESS. FOLD AT DOTTED LINE

United States Department of the Interior
Bureau of Land Management
 DIV OF LANDS, MINRLS & ENERGY
 ONE N CENTRAL AVE
 PHOENIX, AZ 85004 -4427
 Phone: 602-417-9200

Receipt

No: 3640600

Transaction #: 3744544	
Date of Transaction: 08/25/2016	
CUSTOMER:	
TIM SIMS PO BOX 297 DEWEY, AZ 86327-0297 US	

LINE #	QTY	DESCRIPTION	REMARKS	UNIT PRICE	TOTAL
1	1.00	LOCATABLE MINERALS / MINING CLAIMS-NOT NEW-UNADJUD, ONE AUTH NO. ONLY / MINING CLAIM MONEY RECEIVED CASES: AMC422563/\$10.00	WAIVER 2017 - 1 / POL 2016 - 1	- n/a -	10.00
TOTAL:					\$10.00

PAYMENT INFORMATION				
1	AMOUNT:	10.00	POSTMARKED:	08/22/2016
	TYPE:	CHECK	RECEIVED:	08/24/2016
	CHECK NO:	1716		
	NAME:	SIMS, TIMOTHY L PO BOX 297 DEWEY AZ 86327-0297 US		

REMARKS

This receipt was generated by the automated BLM Collections and Billing System and is a paper representation of a portion of the official electronic record contained therein.

ENTERED
 AUG 26 2016
 BY: *[Signature]*

UNITED STATES
DEPARTMENT OF THE INTERIOR
BUREAU OF LAND MANAGEMENT
MAINTENANCE FEE WAIVER CERTIFICATION

471

422563
FORM APPROVED
OMB NO. 1004-0114
Expires: October 31, 2016

SEE INSTRUCTIONS ON PAGE 2

1. This small miner waiver is filed for the assessment year beginning on September 1, 2015 and ending on September 1, 2016.
2. The undersigned and all related parties owned ten or fewer mining claims, mill, or tunnel sites located and maintained on Federal lands in the United States of America on September 1, 2015.
3. The undersigned have performed the assessment work required by law for each mining claim listed prior to filing this waiver and understand that by filing this form, the undersigned must file an affidavit of assessment work with the Bureau of Land Management (BLM) by the December 30th following the filing of this waiver.
4. The undersigned understand that if the assessment work obligation has not yet come due under 30 U.S.C. 28 (for those claims in their first assessment year only), a notice of intent to hold reciting this condition must be recorded by the December 30th following the filing of this waiver.
5. The undersigned understand that mill and tunnel sites may also be listed on this waiver and be waived from payment of the maintenance fee, and that a notice of intent to hold for these sites is required to be filed with the BLM by the December 30th following the filing of this waiver.
6. The undersigned understand and acknowledge that pursuant to 43 U.S.C. 1212 and 18 U.S.C. 1001, the filing or recording of a false, fictitious, or fraudulent document with the BLM may result in a fine of up to \$250,000, a prison term not to exceed five years, or both.
7. The mining claims, mill or tunnel sites for which this waiver from payment of the maintenance fees is requested are:

CLAIM OR SITE NAME	BLM RECORDATION SERIAL NUMBER
1. <u>Four and one (Association) Claim</u>	<u>AmC 422563</u>
2.	
3.	
4.	
5.	
6.	
7.	
8.	
9.	
10.	

RECEIVED
BLM AZ STATE OFFICE
2015 OCT 15 P 2:47
PHOENIX, ARIZONA

The owner(s) (claimants) of the above mining claims and sites are:

Timothy L Sims
(Owner's Name - Please Print)

PO Box 297 Dewey, AZ 86327
(Owner's Mailing Address)

[Signature]
(Owner's Signature)

Dewey AZ 86327
(City) (State) (Zip Code)

Sharon Sims
(Owner's Name - Please Print)

PO Box 297 Dewey AZ 86327
(Owner's Mailing Address)

[Signature]
(Owner's Signature)

Dewey AZ 86327
(City) (State) (Zip Code)

Timothy A Sims
(Owner's Name - Please Print)

PO Box 297
(Owner's Mailing Address)

[Signature]
(Owner's Signature)

Dewey AZ 86327
(City) (State) (Zip Code)

Jerry Emerson
(Owner's Name - Please Print)

PO Box 27254
(Owner's Mailing Address)

[Signature]
(Owner's Signature)

Prescott Valley AZ 86312
(City) (State) (Zip Code)

(Owner's Name - Please Print)	(Owner's Signature)		
(Owner's Mailing Address)	(City)	(State)	(Zip Code)
(Owner's Name - Please Print)	(Owner's Signature)		
(Owner's Mailing Address)	(City)	(State)	(Zip Code)
(Owner's Name - Please Print)	(Owner's Signature)		
(Owner's Mailing Address)	(City)	(State)	(Zip Code)
(Owner's Name - Please Print)	(Owner's Signature)		
(Owner's Mailing Address)	(City)	(State)	(Zip Code)
(Owner's Name - Please Print)	(Owner's Signature)		
(Owner's Mailing Address)	(City)	(State)	(Zip Code)

RECEIVED
 BLM STATE OFFICE
 PHOENIX, ARIZONA
 2011 OCT 15 P 2:48

18 U.S.C. 1001 and 43 U.S.C. 1212 make it a crime for any person knowingly and willfully to make to any department or agency of the United States any false, fictitious or fraudulent statements or representations as to any matter within its jurisdiction.

INSTRUCTIONS

1. This certification is made under the provisions of 43 U.S.C. § 1744 and 30 U.S.C. §28-28k and the regulations thereunder (43 CFR Part 3830).
2. The claimant(s) must fill in the dates in paragraph 1 for the beginning and ending of the assessment year for which this waiver is sought.
3. The claimant(s) must fill in the date in paragraph 2 for the beginning of the assessment year for which this waiver is sought.
4. All claim and site names and BLM serial numbers must be listed for the mining claims, mill sites, and tunnel sites for which the waiver is sought.
5. All owners of the mining claims, mill sites, and tunnel sites and their addresses must be given.
6. This waiver form must be signed by all the claimants or their designated agent, in original form. If an agent is designated, a notarized designation of agent, signed by all of the claimants with proper address given, must be submitted with this waiver.
7. This form must be filed no later than September 1st for the upcoming assessment year in the BLM State Office where the mining claims or sites are recorded, or the waiver cannot be granted by the BLM. (Example: To obtain a waiver for the assessment year 2012, which begins on September 1, 2011, you must qualify for and file for a waiver no later than September 1, 2011, in the proper BLM State Office.)
8. For all mining claims which require assessment work, you must record an affidavit of labor on or before the December 30th immediately following the filing of this waiver. For all other mining claims or sites waived, you must record a notice of intent to hold on or before the December 30th immediately following the filing of this waiver.
9. Mill and tunnel sites may also be listed on this waiver and be waived from payment of the maintenance fee. A notice of intent to hold for these sites is required to be filed by the December 30th following the filing of this waiver.

FOR OFFICIAL USE ONLY

10-10-15

We got the form today. Here
it is all signed.

Thank you

928-632-7435-

Sharon Sims

PO Box 297

Dewey, AZ 86327

RECEIVED
BLM AZ STATE OFFICE
2015 OCT 15 P 2:47
PHOENIX, ARIZONA

From:

UNITED STATES
DEPARTMENT OF THE INTERIOR
Bureau of Land Management
Arizona State Office
One N. Central Avenue, Suite 800
Phoenix, AZ 85004-4427
9/30/22

OFFICIAL BUSINESS
PENALTY FOR PRIVATE USE \$300

471

AA

422563

FORM APPROVED
OMB NO. 1004-0114
Expires: August 31, 2013

MAINTENANCE FEE WAIVER CERTIFICATION

SEE INSTRUCTIONS ON PAGE 2

1. This small miner waiver is filed for the assessment year beginning on September 1, 2015 and ending on September 1, 2016
2. The undersigned and all related parties owned ten or fewer mining claims, mill, or tunnel sites located and maintained on Federal lands in the United States of America on September 1, 2015.
3. The undersigned have performed the assessment work required by law for each mining claim listed prior to filing this waiver and understand that by filing this form, an affidavit of assessment work must be recorded by the December 30th following the filing of this waiver.
4. The undersigned understand that if the assessment work obligation has not yet come due under 30 U.S.C. 28 (for those claims in their first assessment year only), a notice of intent to hold reciting this condition must be recorded by the December 30th following the filing of this waiver.
5. The undersigned understand that mill and tunnel sites may also be listed upon this waiver and be waived from payment of the maintenance fee, and that a notice of intent to hold for these sites is required to be recorded by the December 30th immediately following the filing of this waiver.
6. The undersigned understand and acknowledge that pursuant to 43 U.S.C. 1212 and 18 U.S.C. 1001, the filing or recording of a false, fictitious, or fraudulent document with the Bureau of Land Management may result in a fine of up to \$250,000, a prison term not to exceed five years, or both.
7. The mining claims, mill or tunnel sites for which this waiver from payment of the maintenance fees is requested are:

CLAIM OR SITE NAME	BLM RECORDATION SERIAL NUMBER
1. <u>Four and One (Association)</u>	<u>Amc 422563</u> ✓
2.	
3.	
4.	
5.	
6.	
7.	
8.	
9.	
10.	

RECEIVED
BLM AZ STATE OFFICE
2015 AUG 26 P 3:07
PHOENIX, ARIZONA

The owner(s) (claimants) of the above mining claims and sites are:

Timothy L Sims
(Owner's Name - Please Print)

[Signature]
(Owner's Signature)

PO Box 297
(Street or P.O. Box)

Dewey, AZ 86327
(City) (State) (Zip Code)

Timothy A Sims
(Owner's Name - Please Print)

[Signature]
(Owner's Signature)

TPO BOX 297
(Street or P.O. Box)

Dewey AZ 86327
(City) (State) (Zip Code)

Jersey Emberson
(Owner's Name - Please Print)

[Signature]
(Owner's Signature)

NPO BOX 27254
(Street or P.O. Box)

Prescott Valley AZ 86312
(City) (State) (Zip Code)

(Continued on page 2)

ENTERED
247
483
BY: [Signature]
SEP 09 2015

nmv
9/19/2015
[Signature]

Sharon Sims

(Owner's Name - Please Print)

Sharon Sims

(Owner's Signature)

PO Box 297

(Street or P.O. Box)

Dewey

(City)

AZ

(State)

86327

(Zip Code)

Dewey, AZ 86327

(Owner's Name - Please Print)

(Owner's Signature)

(Street or P.O. Box)

(City)

(State)

(Zip Code)

(Owner's Name - Please Print)

(Owner's Signature)

(Street or P.O. Box)

(City)

(State)

(Zip Code)

(Owner's Name - Please Print)

(Owner's Signature)

(Street or P.O. Box)

(City)

(State)

(Zip Code)

RECEIVED
BLM AT STATE OFFICE
2015 AUG 26 P 3:08
PHOENIX, ARIZONA

Title 18 U.S.C. Section 1001 and Title 43 U.S.C. Section 1212 makes it a crime for any person knowingly and willfully to make to any department or agency of the United States any false, fictitious or fraudulent statements or representations as to any matter within its jurisdiction.

INSTRUCTIONS

1. This certification is made under the provisions of §1744 of Title 43 and § 28-28k of Title 30 of the United States Code; and the regulations thereunder (43 CFR Part 3830).
2. The claimant(s) must fill in the dates in paragraph 1 for the beginning and ending of the assessment year for which this waiver is sought.
3. The claimant(s) must fill in the date in paragraph 2 for the beginning of the assessment year for which this waiver is sought.
4. All claim and site names and Bureau of Land Management (BLM) serial numbers must be listed for the mining claims, mill sites, and tunnel sites for which the waiver is sought.
5. All owners of the mining claims, mill sites, and tunnel sites and their addresses must be given.
6. This waiver form must be signed by all the claimants or their designated agent, in original form. If an agent is designated, a notarized designation of agent, signed by all of the claimants with proper address given, must be submitted with this waiver.
7. This form must be filed no later than September 1st for the upcoming assessment year in the BLM State Office where the mining claims or sites are recorded, or the waiver cannot be granted by the BLM. (Example: To obtain a waiver for the assessment year 2012, which begins on September 1, 2011, you must qualify for and file for a waiver no later than September 1, 2011, in the proper BLM State Office.)
8. For all mining claims which require assessment work, you must record an affidavit of labor on or before the December 30th immediately following the filing of this waiver. For all other mining claims or sites waived, you must record a notice of intent to hold on or before the December 30th immediately following the filing of this waiver.
9. Mill and tunnel sites may also be listed upon this waiver and be waived from payment of the maintenance fee. A notice of intent to hold for these sites is required to be filed by the December 30th following the filing of this waiver.

FOR OFFICIAL USE ONLY

When Recorded Return Document to:

Timothy L Sims
PO Box 297
Dewey, AZ 86327



Check here is this is a change of address

Telephone: _____

E-mail address: _____

AFFIDAVIT OF PERFORMANCE OF ANNUAL WORK

1. State of Arizona, County of Yavapai ss:

2. I (Name) Timothy L Sims

3. Reside at (Address) 9850 Tonto Dr.

City Dewey County Yavapai

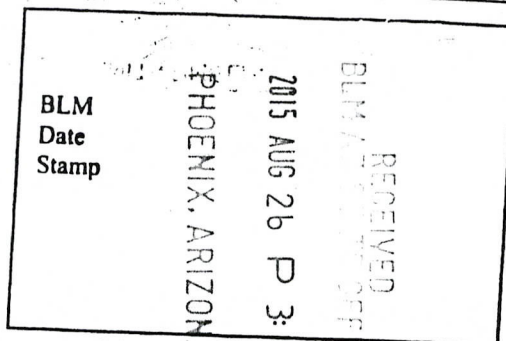
State AZ Zip 86327 being duly sworn, depose and say that I am a citizen of the United States, more than eighteen years of age, and that all of the facts set forth in this affidavit, subject to the provisions and penalties of 18 U.S.C. 1001 pertaining to the filing of false, fictitious, or fraudulent statements with the United States, are true and correct according to the best of my knowledge, information and belief.

4. Owner's name and address (If not shown in Items 1-3 above). Timothy A Sims, Sharon Sims, Jerry Emerson

5. That I am personally acquainted with the mining claim(s). The work and improvements were made by and at the expense of the owner(s) of said claim(s). Said contiguous group of claims, listed on this document, are situated in the

(optional) Mining District; Yavapai County, Arizona.

Line No.	AMC NUMBER	CLAIM/SITE NAME	COUNTY RECORDER DATA (If available)	TWP	RNG	SEC
1	AMC 422563	Four and One		T 12N	R 1-W	17
2						
3						
4						
5						
6						



ENTERED
 AUG 31 2015
 BY: [Signature]

RECEIVED
BLM AZ STATE OFFICE
2015 AUG 26 P 3:07
PHOENIX, ARIZONA

BLM
Date
Stamp

7					
8					
9					
10					

6. That between the dates starting at 12 o'clock noon on September 1, 20 14 and ending at 12 o'clock noon on September 1, 20 15 at least \$ 155-~~42~~ dollars worth of work and improvements were done and performed upon said claim(s) or upon one or more of a contiguous group of claims for the benefit of all, wholly or partly outside of a contiguous group of claims for the benefit of all, not including the location work.

7. That the following persons were employed to perform the work and improvements described herein: Claim Helices
Dip Work, No outside CONTRACTORS WERE HIRED.

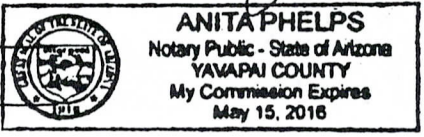
8. That the work and improvements performed were: End of July, TRASH REMOVAL,
Clean up Camp Sites, Fill Holes from other's Diggins on this
claim, Re-Install Mining Claim Signs, 3 Police Rd From Large Rods & Sticks

9. Dated: Aug 20, 15 Signature: Timothy L. Sims

SUBSCRIBED AND SWORN TO before me, a Notary Public, this 22nd day of August 20 15

By: Timothy L. Sims

Notary Public Anita Phelps



My Commission Expires May 15, 2016

Bureau of Land Management
Arizona State Office
www.az.blm.gov

No. of Claims: <u>1</u>	x \$10 <u>\$10.00</u>
Check No.: <u>1657</u>	Init. <u>ACT</u>
Receipt No.: <u>3378211</u>	
For BLM Use Only	

SEAL

TL Sims
PO Box 297

Dewey, AZ 86327

PROCESSED
CENTRAL MAIL OFFICE

2015 AUG 26 P 3:05

PHOENIX, ARIZONA

RETURN RECEIPT
REQUESTED

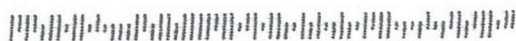


U.S. POSTAGE
PAID
DEWEY, AZ
86327
AUG 24, 15
AMOUNT

\$6.74
R2304W119785-02

BLM
one north Central - Suite 800
Phoenix, AZ 85004-4427

85004442700



PLACE STICKER AT TOP OF ENVELOPE TO THE RIGHT
OF THE RETURN ADDRESS, FOLD AT DOTTED LINE

S. Sims
PO BOX 297
Pewee, AZ 86327

PHOENIX AZ 852

13 OCT 2015 PM 4 L

RECEIVED
BLM AZ STATE OFFICE

2015 OCT 15 P 2:40

PHOENIX, ARIZONA



BLM
AZ State Office
One N. Central Ave Suite 800
Phoenix, AZ 85004-4427

85004442700



United States Department of the Interior
Bureau of Land Management
LANDS/RECREATION & PLANNING
ONE N CENTRAL AVE
PHOENIX, AZ 85004 -2203
Phone: 602-417-9200

Receipt

No: 3378211

Transaction #: 3476461	
Date of Transaction: 08/27/2015	
CUSTOMER:	
TIM SIMS PO BOX 297 DEWEY, AZ 86327-0297 US	

LINE #	QTY	DESCRIPTION	REMARKS	UNIT PRICE	TOTAL
1	1.00	LOCATABLE MINERALS / MINING CLAIMS-NOT NEW-UNADJUD, ONE AUTH NO. ONLY / MINING CLAIM MONEY RECEIVED CASES: AMC422563/\$10.00	WAIVER - 1 2016 / POL - 1 2015	- n/a -	10.00
TOTAL:					\$10.00

PAYMENT INFORMATION				
1	AMOUNT:	10.00	POSTMARKED:	08/24/2015
	TYPE:	CHECK	RECEIVED:	08/26/2015
	CHECK NO:	1657		
	NAME:	SIMS, TIMOTHY PO BOX 297 DEWEY AZ 86327-0297 US		

REMARKS

This receipt was generated by the automated BLM Collections and Billing System and is a paper representation of a portion of the official electronic record contained therein.



8/27/2015

526

AMC 422563

MAINTENANCE FEE WAIVER CERTIFICATION

AMC

FORM APPROVED
OMB NO. 1004-0114
Expires: August 31, 2013

SEE INSTRUCTIONS ON PAGE 2

1. This small miner waiver is filed for the assessment year beginning on September 1, 2014 and ending on September 1, 2015
2. The undersigned and all related parties owned ten or fewer mining claims, mill, or tunnel sites located and maintained on Federal lands in the United States of America on September 1, 2014.
3. The undersigned have performed the assessment work required by law for each mining claim listed prior to filing this waiver and understand that by filing this form, an affidavit of assessment work must be recorded by the December 30th following the filing of this waiver.
4. The undersigned understand that if the assessment work obligation has not yet come due under 30 U.S.C. 28 (for those claims in their first assessment year only), a notice of intent to hold reciting this condition must be recorded by the December 30th following the filing of this waiver.
5. The undersigned understand that mill and tunnel sites may also be listed upon this waiver and be waived from payment of the maintenance fee, and that a notice of intent to hold for these sites is required to be recorded by the December 30th immediately following the filing of this waiver.
6. The undersigned understand and acknowledge that pursuant to 43 U.S.C. 1212 and 18 U.S.C. 1001, the filing or recording of a false, fictitious, or fraudulent document with the Bureau of Land Management may result in a fine of up to \$250,000, a prison term not to exceed five years, or both.
7. The mining claims, mill or tunnel sites for which this waiver from payment of the maintenance fees is requested are:

CLAIM OR SITE NAME	BLM RECORDATION SERIAL NUMBER
1. <u>Four and one</u>	<u>AMC 422563</u>
2.	
3.	
4.	
5.	
6.	
7.	
8.	
9.	
10.	

RECEIVED
BLM AZ STATE OFFICE
2014 AUG 26 A 11:56
PHOENIX, ARIZONA

The owner(s) (claimants) of the above mining claims and sites are:

Timothy L. Sims
(Owner's Name - Please Print)

Timothy L. Sims
(Owner's Signature)

PO Box 297
(Street or P.O. Box)

Dewey AZ 86327
(City) (State) (Zip Code)

Sharon Sims
(Owner's Name - Please Print)

Sharon Sims
(Owner's Signature)

PO Box 297
(Street or P.O. Box)

Dewey AZ 86327
(City) (State) (Zip Code)

Timothy A Sims
(Owner's Name - Please Print)

Timothy A Sims
(Owner's Signature)

PO Box 297
(Street or P.O. Box)

Dewey AZ 86327
(City) (State) (Zip Code)

(Continued on page 2)

ENTERED
SEP 12 2014
BY: *AMC*

NW
9/23/2014
pm

Jerry Emerson
(Owner's Name - Please Print)

Jerry Emerson
(Owner's Signature)

PO Box 27254
(Street or P.O. Box)

Prescott Valley AZ 86312
(City) (State) (Zip Code)

Prescott Valley, AZ
(Street or P.O. Box)

(Owner's Name - Please Print)

(Owner's Signature)

(Street or P.O. Box)

(City)

(State)

(Zip Code)

(Owner's Name - Please Print)

(Owner's Signature)

(Street or P.O. Box)

(City)

(State)

(Zip Code)

(Owner's Name - Please Print)

(Owner's Signature)

(Street or P.O. Box)

(City)

(State)

(Zip Code)

PHOENIX, ARIZONA
2011 AUG 26 11:56
BLM RECEIVED
STATE OFFICE

Title 18 U.S.C. Section 1001 and Title 43 U.S.C. Section 1212 makes it a crime for any person knowingly and willfully to make to any department or agency of the United States any false, fictitious or fraudulent statements or representations as to any matter within its jurisdiction.

INSTRUCTIONS

1. This certification is made under the provisions of §1744 of Title 43 and § 28-28k of Title 30 of the United States Code; and the regulations thereunder CFR Part 3830).
2. The claimant(s) must fill in the dates in paragraph 1 for the beginning and ending of the assessment year for which this waiver is sought.
3. The claimant(s) must fill in the date in paragraph 2 for the beginning of the assessment year for which this waiver is sought.
4. All claim and site names and Bureau of Land Management (BLM) serial numbers must be listed for the mining claims, mill sites, and tunnel sites for which the waiver is sought.
5. All owners of the mining claims, mill sites, and tunnel sites and their addresses must be given.
6. This waiver form must be signed by all the claimants or their designated agent, in original form. If an agent is designated, a notarized designation of agent, signed by all of the claimants with proper address given, must be submitted with this waiver.
7. This form must be filed no later than September 1st for the upcoming assessment year in the BLM State Office where the mining claims or sites are recorded, or the waiver cannot be granted by the BLM. (Example: To obtain a waiver for the assessment year 2012, which begins on September 1, 2011, you must qualify for and file for a waiver no later than September 1, 2011, in the proper BLM State Office.)
8. For all mining claims which require assessment work, you must record an affidavit of labor on or before the December 30th immediately following the filing of this waiver. For all other mining claims or sites waived, you must record a notice of intent to hold on or before the December 30th immediately following the filing of this waiver.
9. Mill and tunnel sites may also be listed upon this waiver and be waived from payment of the maintenance fee. A notice of intent to hold for these sites required to be filed by the December 30th following the filing of this waiver.

FOR OFFICIAL USE ONLY

422563

When Recorded Return Document to:

Timothy L Sims
PO BOX 297
Dewey, AZ 86327

Check here is this is a change of address.

Telephone: 928-632-7435

E-mail address: 13siblings2@Commspeed..Net

AFFIDAVIT OF PERFORMANCE OF ANNUAL WORK

1. State of Arizona, County of Yavapai ss:

2. I (Name) Timothy L. Sims

3. Reside at (Address) 9880 Tonto Dr.

City Dewey County Yavapai

State AZ Zip 86327

being duly sworn, depose and say that I am a citizen of the United States, more than eighteen years of age, and that all of the facts set forth in this affidavit, subject to the provisions and penalties of 18 U.S.C. 1001 pertaining to the filing of false, fictitious, or fraudulent statements with the United States, are true and correct according to the best of my knowledge, information and belief.

4. Owner's name and address (if not shown in Items 1-3 above). Timothy L Sims, Sharon Sims, Timothy A Sims, Jerry Emerson

5. That I am personally acquainted with the mining claim(s). The work and improvements were made by and at the expense of the owner(s) of said claim(s). Said contiguous group of claims, listed on this document, are situated in the

Turkey Creeks (optional) Mining District; Yavapai County, Arizona.

RECEIVED
BLM AZ STATE OFFICE
2014 AUG 26 A 11:56
PHOENIX, ARIZONA
BLM
Date
Stamp

Line No.	AMC NUMBER	CLAIM/SITE NAME	COUNTY RECORDER DATA (If available)	TWP	RNG	SEC
1	Amc 422563	Four And One	BK 4996 Pg 846	T 12-N	R 1-W	17
2						
3						
4						
5						
6						

Form: MCF108
Revised Jan. 2006
Page 1 of 2

ENTERED
AUG 28 2014
BY: RAM

RECEIVED
BLM AZ STATE OFFICE
2014 AUG 26 A 11:56
PHOENIX, ARIZONA
BLM
Date
Stamp

7					
8					
9					
10					

6. That between the dates starting at 12 o'clock noon on September 1, 20 13 and ending at 12 o'clock noon on September 1, 20 14 at least \$ 155.00 dollars worth of work and improvements were done and performed upon said claim(s) or upon one or more of a contiguous group of claims for the benefit of all, wholly or partly outside of a contiguous group of claims for the benefit of all, not including the location work.

7. That the following persons were employed to perform the work and improvements described herein: Tim Sims;

Timothy Andy Sims, (Claimholders)

8. That the work and improvements performed were: Roam Fill & Improvements From Large Culvert, up to Entrance of Mid Part of Claim, Removed Couple 100' of Barbed Wire From Trees & 2 Large Bags of Metal Rust & Old Garbage Left Behind. Tot of 10 HRS/W DRIVE.

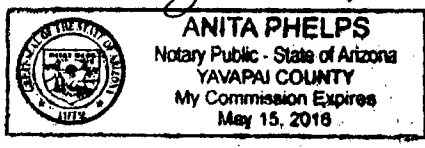
9. Dated: 8-14-2014 Signature: [Signature]

SUBSCRIBED AND SWORN TO before me, a Notary Public, this 22nd day of August 20 14

By: [Signature]

Notary Public [Signature]

My Commission Expires May 15, 2016



Bureau of Land Management
Arizona State Office
www.az.blm.gov

No. of Claims: 1 x \$10 = 10.00
Check No.: 1588 Init. AA
Receipt No.: 3113837
For BLM Use Only

BLM SERIAL
NUMBERS

NAME OF CLAIMS/SITES

AMC _____	_____
AMC _____	_____
AMC _____	_____
AMC _____	_____
AMC _____	_____
AMC _____	_____
AMC _____	_____

43 CFR 3833.0-5(e) (August 30, 1994) requires that the names of all of the owners and their current addresses shall be identified on all instruments required to be recorded or filed by the regulation, 43 CFR Subpart 3833.

NAME: Timothy L Sims ADDRESS: PO Box 297
CITY: Dewey STATE: AZ ZIP: 86327 IS THIS A NEW ADDRESS

NAME: Sharon Sims ADDRESS: PO Box 297
CITY: Dewey STATE: AZ ZIP: 86327 IS THIS A NEW ADDRESS

NAME: Timothy A Sims ADDRESS: PO Box 297
CITY: Dewey STATE: AZ ZIP: 86327 IS THIS A NEW ADDRESS

NAME: Jerry Emerson ADDRESS: PO Box 2795
CITY: Prescott Valley STATE: AZ ZIP: 86312 IS THIS A NEW ADDRESS

Signature: [Handwritten Signature] 8-5-14
To record with the County, one claimant or an agent must sign.

RECEIVED
BLM AZ STATE OFFICE
PHOENIX, ARIZONA
JUL 26 2002 11:56

FOR BLM USE ONLY	
DATE ENTERED INTO COMPUTER: _____	_____
INITIALS: _____	VERIFIED: _____

MAINTENANCE FEE PAYMENT

Mining Claim Maintenance Fee Payment of \$100 per claim or site is due on or before September 1, 20____, in lieu of assessment work for the upcoming assessment year beginning September 1 of the year noted above.

BUREAU OF LAND MANAGEMENT
ARIZONA STATE OFFICE
222 NORTH CENTRAL AVENUE
PHOENIX, AZ 85004
602-417-9200
www.az.blm.gov

FOR BLM USE ONLY	
NO. OF CLAIMS: _____	X \$100 = \$ _____
RECEIPT NO.: _____	CHECK NO.: _____
INIT: _____	

BLM SERIAL
NUMBERS

NAME OF CLAIMS/SITES

AMC _____	_____
AMC _____	_____
AMC _____	_____
AMC _____	_____
AMC _____	_____
AMC _____	_____
AMC _____	_____
AMC _____	_____

2014 AUG 26 A 11:56
PHOENIX, ARIZONA

RECEIVED
BLM AZ STATE OFFICE

List additional claims on the reverse side of this form.

CLAIMANT'S NAME: _____
ADDRESS: _____
CITY: _____ STATE: _____ ZIP: _____
PHONE: _____

Check here if this is a change of address

BLM DATE STAMP

T.L. Sims
PO Box 297
Dewey, AZ 86327

CERTIFIED MAIL™



7012 3050 0000 6154 0361



1022

85004

U.S. POSTAGE
PAID
DEWEY, AZ
86327
AUG 25, 14
AMOUNT

\$6.49
00035953-02

RECEIVED
BLM AZ STATE OFFICE
2014 AUG 26 A 11:53
PHOENIX, ARIZONA

RETURN RECEIPT
REQUESTED

Bureau of Land Mgmt.
one north Central
suite 800
Phoenix, AZ 85004-4427

85004442700

PLACE STICKER AT TOP OF ENVELOPE TO THE RIGHT
OF THE RETURN ADDRESS, FOLD AT DOTTED LINE

United States Department of the Interior
Bureau of Land Management
 LANDS/RECREATION & PLANNING
 ONE N CENTRAL AVE
 PHOENIX, AZ 85004 -2203
 Phone: 602-417-9200

ENTERED
 AUG 28 2014
 BY: *R. Amy*

Receipt

No: 3113837

Transaction #: 3205571	
Date of Transaction: 08/27/2014	
CUSTOMER:	
	TIM SIMS PO BOX 297 DEWEY, AZ 86327-0297 US

LINE #	QTY	DESCRIPTION	REMARKS	UNIT PRICE	TOTAL
1	1.00	LOCATABLE MINERALS / MINING CLAIMS-NOT NEW-UNADJUD, ONE AUTH NO. ONLY / MINING CLAIM MONEY RECEIVED CASES: AMC422563/\$10.00	MAINT FEE WAIVER (1) 2015 / POL (1) 2014	- n/a -	10.00
TOTAL:					\$10.00

PAYMENT INFORMATION					
1	AMOUNT:	10.00	POSTMARKED:	08/25/2014	
	TYPE:	CHECK	RECEIVED:	08/26/2014	
	CHECK NO:	1588			
	NAME:	SIMS, TIMOTHY L PO BOX 297 DEWEY AZ 86327-0297 US			

REMARKS

This receipt was generated by the automated BLM Collections and Billing System and is a paper representation of a portion of the official electronic record contained therein.

AMC 422563

NOTICE OF INTENTION TO HOLD MINING CLAIMS/SITES

When Recorded Return Document to:

Timothy L. Sims
P.O. Box 297
Dewey, AZ 86327

RECEIVED
 BLM AZ STATE OFFICE
 2013 DEC 16 P 3:07
 PHOENIX, ARIZONA
 BLM
 Date
 Stamp

Check here if this is a change of address.

Telephone: 928 632 7435

E-mail Address 13siblings2@Commspeed.net

I (We) intend to hold the claims(s) and/or site(s) listed below for the calendar year 2014, and I (We) have filed or will file a Notice of Intent to Hold in the county where the claim (s) is located.

Reason for filing a Notice of Intent to Hold instead of an assessment work filing (check one):

- Maintenance fee was paid to maintain claim(s) during this assessment year.
- Mill or tunnel sites.
- Claim(s) was located during the current assessment year.
- BLM has deferred assessment work (attach copy of decision granting deferment, or pending petition for deferment including date petition was filed.)

Line No.	AMC NUMBER	CLAIM/SITE NAME	COUNTY RECORDER DATA (If available)	TWP	RNG	SEC
1	AMC 422563	Four + one		T 12-N	R 1-W	17
2						
3						
4						
5						
6						
7						
8						
9						
10						

ENTERED
 DEC 18, 2013
 BY: RM

NOTICE OF INTENTION TO HOLD MINING CLAIMS/SITES
page 2

RECEIVED
BLM AZ STATE OFFICE
2013 DEC 16 P 3 08
PHOENIX, ARIZONA
BLM
Date
Stamp

1. State of Arizona, County of Yavapai

2. I (Name) Timothy L. Sims

3. Reside at (Address) 9880 Tonto Dr -

City Dewey County Yavapai State AZ Zip 86327 being duly sworn, depose and say that I am a citizen of the United States, more than eighteen years of age, that all of the facts set forth in this notice, subject to the provisions and penalties of 18 U.S.C. 1001 pertaining to the filing of false, fictitious, or fraudulent statements with the United States, are true and correct according to the best of my knowledge, information and belief.

4. Owner's name and address (If not shown in Items 1-3 above). Timothy L Sims, Sharon Sims, Timothy A. Sims, Jerry Emerson

5. Dated: 12-2-13 Signature: [Signature] - see signature list -

Bureau of Land Management
Arizona State Office
www.az.blm.gov

No. of Claims: 1 x \$10 = \$10.00
Check No: 1529 Init. ATL
Receipt No.: 293863
For BLM Use Only

BUREAU OF LAND MANAGEMENT
ONE NORTH CENTRAL SUITE 800
PHOENIX, AZ 85004-2203

SIGNATURES OF OWNERS OF THE FOUR AND ONE MINING CLAIM
AMC # 422563 TO ATTACH TO: INTENTION TO HOLD MNING
CLAIM FORM

DATE: 12-2-13

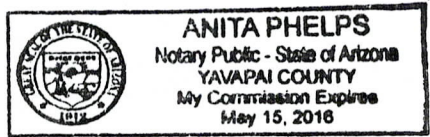
TIMOTHY L. SIMS [Signature]

SHARON SIMS [Signature]

TIMOTHY A SIMS [Signature]

JERRY EMERSON [Signature]

NOTARY: [Signature]



RECEIVED
BLM AZ STATE OFFICE
2013 DEC 16 P 3:07
PHOENIX, ARIZONA

AMC 422563

RECEIVED
BLM AZ STATE OFFICE

2013 DEC 16 P 3:08

PHOENIX, ARIZONA

Note: Sincerely, Rod Ebert 4-16-13

When you file a waiver, no labor is required the first year; however, you must file an NOI (Notice of Intent to Hold) no later than Dec 30th. There is a \$10 processing fee for the claim (\$10 per AMC#). There is no filing fee for the waiver

T.L. Sims
PO Box 297
Dewey, AZ 86327

CERTIFIED MAIL™



7012 2210 0001 5893 6360



1822

85004



U.S. POSTAGE
PAID
DEWEY, AZ
86327
DEC 13, 13
AMOUNT

\$6.11
00035953-02

RETURN RECEIPT
REQUESTED
3 11 2013 4 PM 2
DOWNEY, ARIZONA

Bureau of Land Management
One North Central Suite 800
Phoenix, AZ 85004-2203

85004\$4427



PLACE STICKER AT TOP OF ENVELOPE TO THE RIGHT
OF THE RETURN ADDRESS, FOLD AT DOTTED LINE

**United States Department of the Interior
Bureau of Land Management
LANDS/RECREATION & PLANNING
ONE N CENTRAL AVE
PHOENIX, AZ 85004 -2203
Phone: 602-417-9200**

Receipt

No: 2931863

Transaction #: 3019258	
Date of Transaction: 12/17/2013	
CUSTOMER:	
	TIM SIMS PO BOX 297 DEWEY, AZ 86327-0297 US

LINE #	QTY	DESCRIPTION	REMARKS	UNIT PRICE	TOTAL
1	1.00	LOCATABLE MINERALS / MINING CLAIMS- NOT NEW-UNADJUD, ONE AUTH NO. ONLY / MINING CLAIM MONEY RECEIVED CASES: AMC422563/\$10.00	NOI (1) 2013	- n/a -	10.00
TOTAL:					\$10.00

PAYMENT INFORMATION					
1	AMOUNT:	10.00	POSTMARKED:	12/13/2013	
	TYPE:	CHECK	RECEIVED:	12/16/2013	
	CHECK NO:	1529			
	NAME:	SIMS, TIMOTHY L PO BOX 297 DEWEY AZ 86327-0297 US			

REMARKS

This receipt was generated by the automated BLM Collections and Billing System and is a paper representation of a portion of the official electronic record contained therein.

AMC 422563

UNITED STATES
DEPARTMENT OF THE INTERIOR
BUREAU OF LAND MANAGEMENT

MAINTENANCE FEE WAIVER CERTIFICATION

451

FORM APPROVED
OMB NO. 1004-0114
Expires: August 31, 2013

SEE INSTRUCTIONS ON PAGE 2

1. This small miner waiver is filed for the assessment year beginning on September 1, 2013 and ending on September 1, 2014
2. The undersigned and all related parties owned ten or fewer mining claims, mill, or tunnel sites located and maintained on Federal lands in the United States of America on September 1, 2013.
3. The undersigned have performed the assessment work required by law for each mining claim listed prior to filing this waiver and understand that by filing this form, an affidavit of assessment work must be recorded by the December 30th following the filing of this waiver.
4. The undersigned understand that if the assessment work obligation has not yet come due under 30 U.S.C. 28 (for those claims in their first assessment year only), a notice of intent to hold reciting this condition must be recorded by the December 30th following the filing of this waiver.
5. The undersigned understand that mill and tunnel sites may also be listed upon this waiver and be waived from payment of the maintenance fee, and that a notice of intent to hold for these sites is required to be recorded by the December 30th immediately following the filing of this waiver.
6. The undersigned understand and acknowledge that pursuant to 43 U.S.C. 1212 and 18 U.S.C. 1001, the filing or recording of a false, fictitious, or fraudulent document with the Bureau of Land Management may result in a fine of up to \$250,000, a prison term not to exceed five years, or both.
7. The mining claims, mill or tunnel sites for which this waiver from payment of the maintenance fees is requested are:

CLAIM OR SITE NAME	BLM RECORDATION SERIAL NUMBER
1. Four and One ✓	Amc 422563
2.	
3.	
4.	
5.	
6.	
7.	
8.	
9.	
10.	

The owner(s) (claimants) of the above mining claims and sites are:

Timothy L Sims
(Owner's Name - Please Print)

[Signature]
(Owner's Signature)

PO Box 297
(Street or P.O. Box)

Dewey AZ 86327
(City) (State) (Zip Code)

Sharon Sims
(Owner's Name - Please Print)

[Signature]
(Owner's Signature)

PO Box 297
(Street or P.O. Box)

Dewey AZ 86327
(City) (State) (Zip Code)

Timothy A Sims
(Owner's Name - Please Print)

[Signature]
(Owner's Signature)

PO Box 297
(Street or P.O. Box)

Dewey AZ 86327
(City) (State) (Zip Code)

RECEIVED
BLM AZ STATE OFFICE
2013 AUG 23 2:29
PHOENIX, ARIZONA

INTEREST
SEP 18 2013
BY: *[Signature]*

1/ps

Jerry Emerson
(Owner's Name - Please Print)

[Signature]
(Owner's Signature)

PO Box 27254
Prescott Valley
(Street or P.O. Box)

Prescott Valley AZ 86312
(City) (State) (Zip Code)

(Owner's Name - Please Print)

(Owner's Signature)

(Street or P.O. Box)

(City) (State) (Zip Code)

(Owner's Name - Please Print)

(Owner's Signature)

(Street or P.O. Box)

(City) (State) (Zip Code)

(Owner's Name - Please Print)

(Owner's Signature)

(Street or P.O. Box)

(City) (State) (Zip Code)

Title 18 U.S.C. Section 1001 and Title 43 U.S.C. Section 1212 makes it a crime for any person knowingly and willfully to make to any department or agency of the United States any false, fictitious or fraudulent statements or representations as to any matter within its jurisdiction.

INSTRUCTIONS

1. This certification is made under the provisions of §1744 of Title 43 and § 28-28k of Title 30 of the United States Code; and the regulations thereunder (43 CFR Part 3830).
2. The claimant(s) must fill in the dates in paragraph 1 for the beginning and ending of the assessment year for which this waiver is sought.
3. The claimant(s) must fill in the date in paragraph 2 for the beginning of the assessment year for which this waiver is sought.
4. All claim and site names and Bureau of Land Management (BLM) serial numbers must be listed for the mining claims, mill sites, and tunnel sites for which the waiver is sought.
5. All owners of the mining claims, mill sites, and tunnel sites and their addresses must be given.
6. This waiver form must be signed by all the claimants or their designated agent, in original form. If an agent is designated, a notarized designation of agent, signed by all of the claimants with proper address given, must be submitted with this waiver.
7. This form must be filed no later than September 1st for the upcoming assessment year in the BLM State Office where the mining claims or sites are recorded, or the waiver cannot be granted by the BLM. (Example: To obtain a waiver for the assessment year 2012, which begins on September 1, 2011, you must qualify for and file for a waiver no later than September 1, 2011, in the proper BLM State Office.)
8. For all mining claims which require assessment work, you must record an affidavit of labor on or before the December 30th immediately following the filing of this waiver. For all other mining claims or sites waived, you must record a notice of intent to hold on or before the December 30th immediately following the filing of this waiver.
9. Mill and tunnel sites may also be listed upon this waiver and be waived from payment of the maintenance fee. A notice of intent to hold for these sites is required to be filed by the December 30th following the filing of this waiver.

BLM VS STATE OFFICE RECEIVED
2013 AUG 23 P 5:54

PHOENIX, ARIZONA

FOR OFFICIAL USE ONLY

RECEIVED
BLM AZ STATE OFFICE
2013 AUG 23 P 2:28
PHOENIX, ARIZONA

8-21-13

AML 422563

RECEIVED
BLM AZ STATE OFFICE
2013 AUG 23 P 2:29
PHOENIX, ARIZONA

Thank you Rod E.

all your help. We do appreciate it.

I will get the "Notice of Intent"

filled out, notarized + recorded

+ include the check for \$10⁰⁰

for filing fees by the end of

September- We want to make

sure it is right this time-

NO work is needed this year

as of your note -

Thank Sharon Stone

(you also said this is all needed By 9/1/13)

928 632 7435

8-21-13

AMC 422563

 COPY

RECEIVED
BLM AZ STATE OFFICE
2013 AUG 23 P 2:29
PHOENIX, ARIZONA

Thank you Rod E.

all your help. We do appreciate it.

I will get the "Notice of Intent" filled out, notarized + recorded + include the check for \$10⁰⁰ for filing fees by the end of September. We want to make sure it is right this time. NO work is needed this year

as of your note -

Thank
Sharon Stone

(you also said this is all needed
By 9/1/13

928 632 7435



MAINTENANCE FEE WAIVER CERTIFICATION

SEE INSTRUCTIONS ON PAGE 2

- This small miner waiver is filed for the assessment year beginning on September 1, 2013 and ending on September 1, 2014
- The undersigned and all related parties owned ten or fewer mining claims, mill, or tunnel sites located and maintained on Federal lands in the United States of America on September 1, 2013.
- The undersigned have performed the assessment work required by law for each mining claim listed prior to filing this waiver and understand that by filing this form, an affidavit of assessment work must be recorded by the December 30th following the filing of this waiver.
- The undersigned understand that if the assessment work obligation has not yet come due under 30 U.S.C. 28 (for those claims in their first assessment year only), a notice of intent to hold reciting this condition must be recorded by the December 30th following the filing of this waiver.
- The undersigned understand that mill and tunnel sites may also be listed upon this waiver and be waived from payment of the maintenance fee, and that a notice of intent to hold for these sites is required to be recorded by the December 30th immediately following the filing of this waiver.
- The undersigned understand and acknowledge that pursuant to 43 U.S.C. 1212 and 18 U.S.C. 1001, the filing or recording of a false, fictitious, or fraudulent document with the Bureau of Land Management may result in a fine of up to \$250,000, a prison term not to exceed five years, or both.
- The mining claims, mill or tunnel sites for which this waiver from payment of the maintenance fees is requested are:

CLAIM OR SITE NAME	BLM RECORDATION SERIAL NUMBER
1. <u>Four and One</u> ✓	<u>Amc 422563</u>
2.	
3.	
4.	
5.	
6.	
7.	
8.	
9.	
10.	

The owner(s) (claimants) of the above mining claims and sites are:

Timothy L Sims
(Owner's Name - Please Print)

[Signature]
(Owner's Signature)

PO BOX 297
(Street or P.O. Box)

Dewey AZ 86327
(City) (State) (Zip Code)

Sharon Sims
(Owner's Name - Please Print)

[Signature]
(Owner's Signature)

PO BOX 297
(Street or P.O. Box)

Dewey AZ 86327
(City) (State) (Zip Code)

Timothy A Sims
(Owner's Name - Please Print)

[Signature]
(Owner's Signature)

PO BOX 297
(Street or P.O. Box)

Dewey, AZ 86327
(City) (State) (Zip Code)

RECEIVED
BLM AZ STATE OFFICE
2013 AUG 23 2:29
PHOENIX, ARIZONA

1/PB

Jerry Emerson
(Owner's Name - Please Print)

PO Box 27254
(Street or P.O. Box)

Prescott Valley
(City)

[Signature]
(Owner's Signature)

Prescott Valley AZ 86312
(City) (State) (Zip Code)

(Owner's Name - Please Print)

(Street or P.O. Box)

(Owner's Name - Please Print)

(Street or P.O. Box)

(Owner's Name - Please Print)

(Street or P.O. Box)

(Owner's Signature)

(City)

(State)

(Zip Code)

(Owner's Signature)

(City)

(State)

(Zip Code)

(Owner's Signature)

(City)

(State)

(Zip Code)

Title 18 U.S.C. Section 1001 and Title 43 U.S.C. Section 1212 makes it a crime for any person knowingly and willfully to make to any department or agency of the United States any false, fictitious or fraudulent statements or representations as to any matter within its jurisdiction.

INSTRUCTIONS

1. This certification is made under the provisions of §1744 of Title 43 and § 28-28k of Title 30 of the United States Code; and the regulations thereunder (43 CFR Part 3830).
2. The claimant(s) must fill in the dates in paragraph 1 for the beginning and ending of the assessment year for which this waiver is sought.
3. The claimant(s) must fill in the date in paragraph 2 for the beginning of the assessment year for which this waiver is sought.
4. All claim and site names and Bureau of Land Management (BLM) serial numbers must be listed for the mining claims, mill sites, and tunnel sites for which the waiver is sought.
5. All owners of the mining claims, mill sites, and tunnel sites and their addresses must be given.
6. This waiver form must be signed by all the claimants or their designated agent, in original form. If an agent is designated, a notarized designation of agent, signed by all of the claimants with proper address given, must be submitted with this waiver.
7. This form must be filed no later than September 1st for the upcoming assessment year in the BLM State Office where the mining claims or sites are recorded, or the waiver cannot be granted by the BLM. (Example: To obtain a waiver for the assessment year 2012, which begins on September 1, 2011, you must qualify for and file for a waiver no later than September 1, 2011, in the proper BLM State Office.)
8. For all mining claims which require assessment work, you must record an affidavit of labor on or before the December 30th immediately following the filing of this waiver. For all other mining claims or sites waived, you must record a notice of intent to hold on or before the December 30th immediately following the filing of this waiver.
9. Mill and tunnel sites may also be listed upon this waiver and be waived from payment of the maintenance fee. A notice of intent to hold for these sites is required to be filed by the December 30th following the filing of this waiver.

2011 AUG 31 10:53 AM
VALLEJO, CALIFORNIA

RECEIVED
BLM AZ STATE OFFICE
2011 AUG 31 2:28 PM
PHOENIX, ARIZONA
FOR OFFICIAL USE ONLY

NOTICE!!

These documents have been scanned!

Do not place un-scanned documents beneath this notice!

Do not remove this notice from this file!

GPO Jacket No. 560-102
Print Order 61540
Rise Business Services, LLC
Job=AZ15 5/13/2019



Box Number= AZ15041



Claim Begin-End: AMC422563-AMC422563

6 Location Notices-Amendments and Supporting Documents



AZ15041-26

AMC421078-AMC422564

Mining Claim Status Report

DATA ENTERED APR 04 2013 *RS*

MTP Checked by APR 04 2013 *RS*
GEO Checked by APR 04 2013 *RS*

LEAD SERIAL NUMBER AMC 422563 thru AMC _____

OF CLAIMS & TYPE

_____ LODGE
_____ PLACER
1 ASSOCIATION PLACER
_____ MILL SITE
_____ TUNNEL SITE

CHARGES

Location Fee @ \$34 = \$ 34.00
Processing Fee @ \$15 = \$ 15.00
Maintenance Fee @ \$140 = \$ 140.00
Overage (+) \$ _____
Shortage (-) \$ _____
Other Fees \$ 420.00
TOTAL \$ 609.00

TOTAL CLAIM ACREAGE? 80
OF LOCATORS? 4

DOCUMENTS RECEIVED VIA -

Over-the-Counter [] Mail

TIMELY FILED?

Yes No []

LEGAL DESCRIPTION -

T 12N R 1W SEC 17
T _____ R _____ SEC _____
T _____ R _____ SEC _____
T _____ R _____ SEC _____

BLM [] FOREST SERVICE [] SUBJ TO PL 359: Yes [] No []

WILDERNESS AREA: No [] Yes []

SPLIT ESTATE -

N/A [] SX [] PX [] SRHA [] OTHER []

Proper Notice Filed if Located on SHRA Lands? N/A [] Yes [] No []

RECONVEYED MINERALS ON BLM LANDS REQUIRE OPENING ORDERS FROM 1944 TO 1993 -

Open to Entry on: _____ N/A []

COMMENTS/STATUS -

VOID [] PARTIALLY VOID [] PVT MINERALS [] WITHDRAWN LANDS []

OTHER [] WD Recon AZA 29987 - reconveyed '96, after '94

all reconveyance w/ mine were open to mining on the 91st day after
return to Fed ownership/mgmt - Also - did not designate the 4 section in (L)
or name of mineral

Claimant acknowledges that portions of the following claims(s) site(s) may be void or voidable.

Printed Name of Claimant _____

Signature of Claimant _____

***** FINAL ADJUDICATION *****

DATE 6.24.13

INITIALS RS

AMC 422563

4-1-13

AMC 422563

To: Rodney Ebert

From: Sharon Sims 928-632-7435
AMC 422563

Here are the (4) forms you
said ^{we} needed to be signed &
notarized & sent to you. We
got our paperwork back with
the AMC ^{Above} & our Recorded Original
"notice of mining claim".

What?
Next?

Sharon Sims
PO Box 297
Dewey, AZ 86327

PHOENIX, ARIZONA

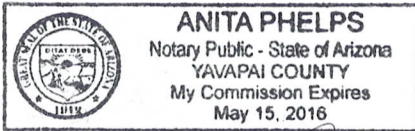
2013 APR -4 P 3:13

RECEIVED
CITY & COUNTY OFFICE

"I SHARON SIMS AUTHORIZED AND AM AWARE THAT I AM LISTED AS A LOCATOR ON THE LOCATION NOTICE FOR AMC 422563 . I HAVE A BONA FIDE INTEREST IN THESE CLAIMS AND I LOCATED THE CLAIMS INDEPENDENTLY, FOR MY OWN SELF INTEREST AND IN GOOD FAITH. I CERTIFY THAT THESE CLAIMS ARE IN NO WAY BEING LOCATED FOR THE BENEFIT OF A COMPANY, CORPORATION, OR ANOTHER INDIVIDUAL IN ORDER TO GAIN ADDITIONAL ACREAGE THEY ARE NOT ENTITLED TO IN ACCORDANCE WITH THE LAW."



SHARON SIMS

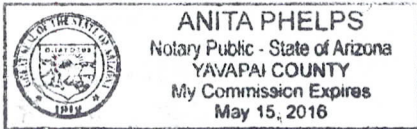




RECEIVED
SILK AZ STATE OFFICE
2013 APR -4 P 3:13
PHOENIX, ARIZONA

“I TIMOTHY L. SIMS AUTHORIZED AND AM AWARE THAT I AM LISTED AS A LOCATOR ON THE LOCATION NOTICE FOR AMC 422563 . I HAVE A BONA FIDE INTEREST IN THESE CLAIMS AND I LOCATED THE CLAIMS INDEPENDENTLY, FOR MY OWN SELF INTEREST AND IN GOOD FAITH. I CERTIFY THAT THESE CLAIMS ARE IN NO WAY BEING LOCATED FOR THE BENEFIT OF A COMPANY, CORPORATION, OR ANOTHER INDIVIDUAL IN ORDER TO GAIN ADDITIONAL ACREAGE THEY ARE NOT ENTITLED TO IN ACCORDANCE WITH THE LAW.”


TIMOTHY L SIMS



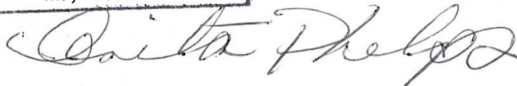
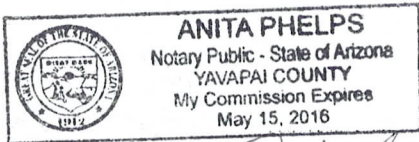


RECEIVED
PLV AZ STATE OFFICE
2013 APR -4 P 3:13
PHOENIX, ARIZONA

"I TIMOTHY A. SIMS AUTHORIZED AND AM AWARE THAT I AM LISTED AS A LOCATOR ON THE LOCATION NOTICE FOR AMC 422563 . I HAVE A BONA FIDE INTEREST IN THESE CLAIMS AND I LOCATED THE CLAIMS INDEPENDENTLY, FOR MY OWN SELF INTEREST AND IN GOOD FAITH. I CERTIFY THAT THESE CLAIMS ARE IN NO WAY BEING LOCATED FOR THE BENEFIT OF A COMPANY, CORPORATION, OR ANOTHER INDIVIDUAL IN ORDER TO GAIN ADDITIONAL ACREAGE THEY ARE NOT ENTITLED TO IN ACCORDANCE WITH THE LAW."



TIMOTHY A SIMS

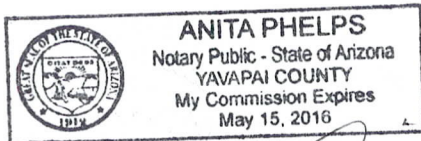


RECEIVED
CLM AZ STATE OFFICE
2013 APR -4 P 3:13
PHOENIX, ARIZONA

"I JERRY EMERSON AUTHORIZED AND AM AWARE THAT I AM LISTED AS A LOCATOR ON THE LOCATION NOTICE FOR AMC 422563 . I HAVE A BONA FIDE INTEREST IN THESE CLAIMS AND I LOCATED THE CLAIMS INDEPENDENTLY, FOR MY OWN SELF INTEREST AND IN GOOD FAITH. I CERTIFY THAT THESE CLAIMS ARE IN NO WAY BEING LOCATED FOR THE BENEFIT OF A COMPANY, CORPORATION, OR ANOTHER INDIVIDUAL IN ORDER TO GAIN ADDITIONAL ACREAGE THEY ARE NOT ENTITLED TO IN ACCORDANCE WITH THE LAW."



JERRY EMERSON





RECEIVED
BLM AZ STATE OFFICE
2013 APR -4 P 3:13
PHOENIX, ARIZONA

When recorded, mail to:

Name: Timothy L. Sims
Address: P.O. Box 297
City/State/Zip Code: Dewey, AZ
86327



Space above this line for Recorder's use

NOTICE OF MINING CLAIM

1. TYPE OF NOTICE: Location Amendment Relocation
2. TYPE OF CLAIM: Placer Lode Millsite Tunnelsite
3. The name and address of the Locator is
Name: Timothy L. Sims (Sharon Sims, Timothy A Sims, Jerry Emerson
(SEE Attachment with Assoc. Signatures))
Address: PO BOX 297
City/State/Zip Code: Dewey, AZ 86327
4. The name of the claim is Four And One (Association Claim)
5. The date of the location is 3-18-13
The claim is 1320 feet long and 2640 feet wide. The distance from the location monument to each end of the claim is 2640 feet in a Western direction and 1320 feet in a Southerly direction.
7. The general course of the claim is from the EAST to the West
8. The location of the claim is in Section 17, Township T-12 N, Range R-1-W, Base and Meridian, Turkey Creek Mining District, Yavapai County, State of Arizona
9. If amending or relocating, the previous claim name was Four and One recorded in Docket(Book) 4550 page(s) 500, Turkey Creek Mining District, Yavapai County, State of Arizona
10. The location of the claim with reference to a natural object or permanent monument is 1000 West AT 270° T.N. FROM SECTION
Marker 8-9-16-17 Which is the NE Corner
of Claim.

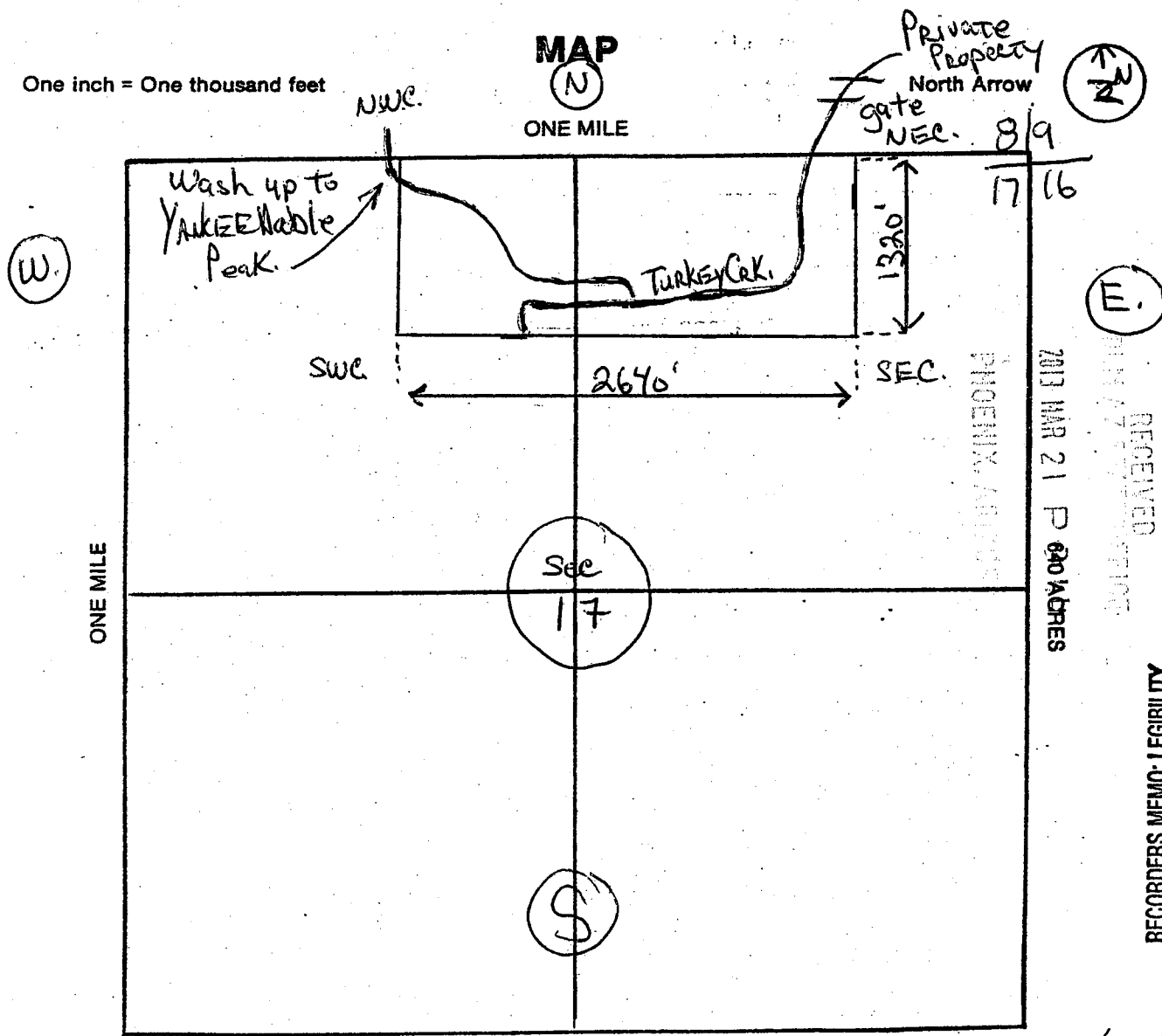
Dated: 3-18-13 X [Signature]
Signature
P.O. Box 297
Address
Dewey, AZ 86327
City/State/Zip

ALPHA 2055-3

MAFBI MINING CLAIM LOCATION

1. The name of the claim is Four and One;
2. The N.E. corner of the claim is 1000 feet in a Westerly direction to a survey monument or permanent natural object described as Section Marker 8/9 ~~16/17~~ 17/16;
3. The type of location monument is 2" X 4" Wooden Post;
The type of corner end monuments are 2" X 4" Wooden Post;
4. The bearing and distance between the corners of the claim are beginning at the 270° N-E. corner of the claim, 2640 feet in a Westerly direction to the N-E. corner, then 1320 feet in a Southerly direction to the S-W. corner, then 2640 feet in a Easterly direction to the S-E. corner, then 1320 feet in a Northerly direction to the point of beginning.

One inch = One thousand feet



Section 17 Range R-1-W Township T-12-N

Dated: 3-18-13 X L.S. Lee Tris Lee
Signature

A1101122593

ATTACHMENT FOR NOTICE OF MINING CLAIM

80 ACRE ASSOCIATION CLAIM

TIMOTHY L. SIMS P O BOX 297, DEWEY, AZ 86327




SHARON SIMS P O BOX 297, DEWEY, AZ 86327



TIMOTHY A SIMS P O BOX 297, DEWEY, AZ 86327



JERRY EMERSON P O BOX 27254, PRESCOTT VALLEY, AZ 86312



AHC422563

RECEIVED
2013 MAR 21 PM 3:44

RUN TIME: 06:32 AM

Adm State: AZ

UNITED STATES DEPARTMENT OF INTERIOR
BUREAU OF LAND MANAGEMENT
GEOGRAPHIC REPORT WITH LAND
Sorted by Meridian Township Range

RUN DATE: 04/04/2013
Page 1 of 1

Serial Number: AZA 029957PT

Total Case Acres: 246.161

<u>Casetype</u>	<u>Case Disp</u>				<u>Sect</u>	<u>Sur Typ</u>	<u>Sur Num</u>	<u>Suff</u>	<u>Subdivision</u>	<u>Act Pend</u>
220200	AUTHORIZED	14	0120N	0010W	017	MS	3210	1		

Input Parameters for Geographic Report with Land

System Id = CR

Admin State = AZ

Geo State = AZ

Casetype Begins With

Case Disp Txt = AUTHORIZED, CANCELLED, EXPIRED, PENDING, REJECTED, RELINQUISHED, WITHDRAWN

Mer Twp Rng =

Section =

Mtrs = 14 0120N 0010W 017, 14 0120N 0010W 999

Commodity =

Commodity Txt =

Pending Org =

Pend Org Decode =

Total Rows Returned: 1

Mass Add/Delete/Update Action Data

Starting Serial Number Ending Serial Number

422563

422563

	Action Data:
Action Code:	685 <input type="button" value="Lookup"/>
Action Remark:	2013
Action Date:	03/21/2013
Receipt Nr:	2761587

[AMC422563] - [Placer] - 685 - 2013;\$420

=====
Total Amount Processed : \$420.00

	Update Action Data:
Action Code:	<input type="text"/> <input type="button" value="Lookup"/>
Action Remark:	<input type="text"/>
Action Date:	<input type="text"/>
Receipt Nr:	<input type="text"/>

ENTERED INTO COMPUTER